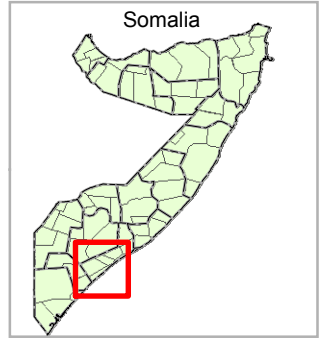
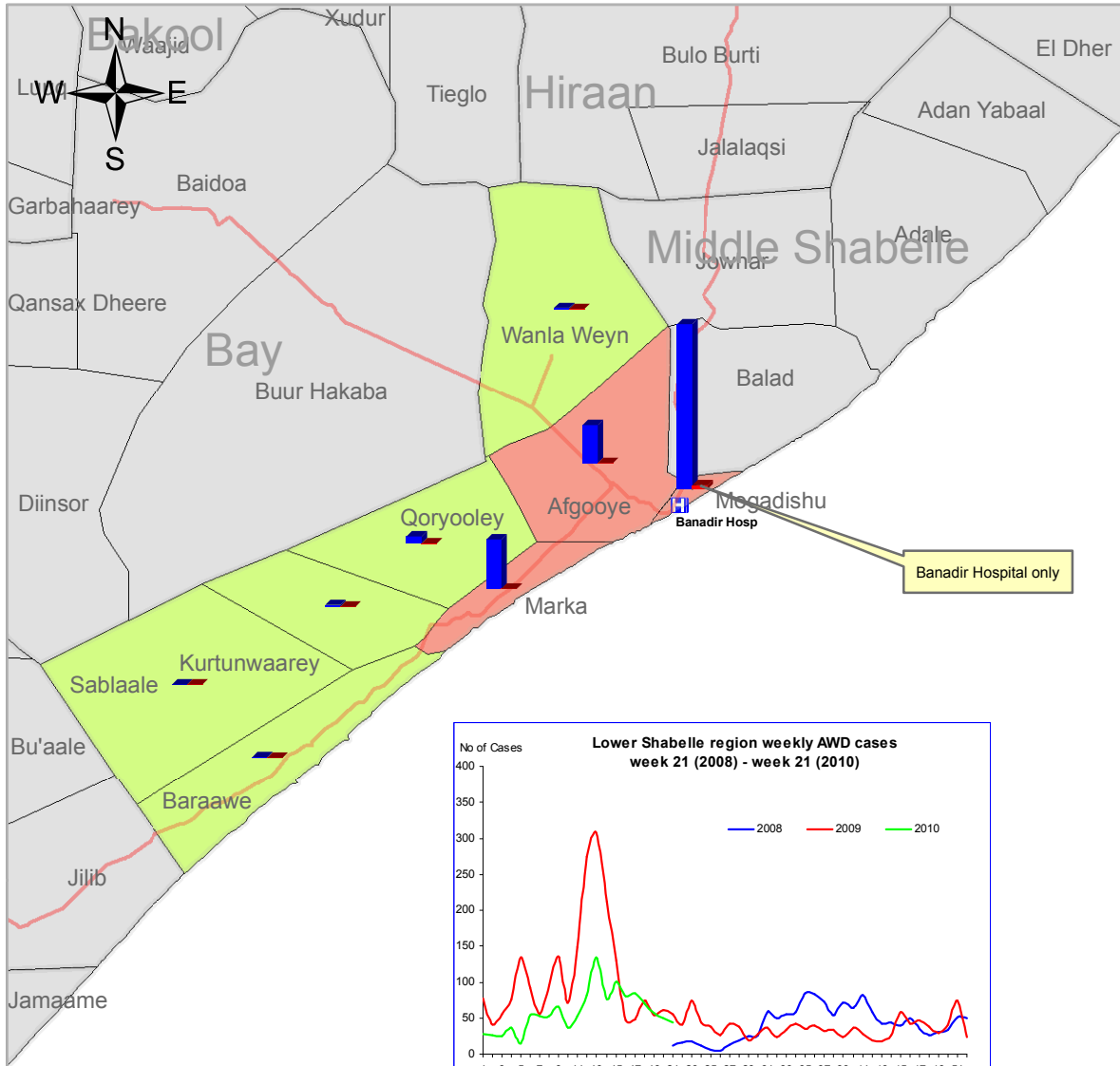









AWD Morbidity trends in Lower Shabelle Region and Banadir Hospital, Somalia

Week 1 (4 Jan, 2010) - 21 (30 May, 2010)



Legend

-  AWD Cases
 -  AWD Deaths
 -  Major road
 -  Banadir Hosp
 -  Regional Boundary
 -  District
 -  Area of concern
- AWD Acute Watery Diarrhoea

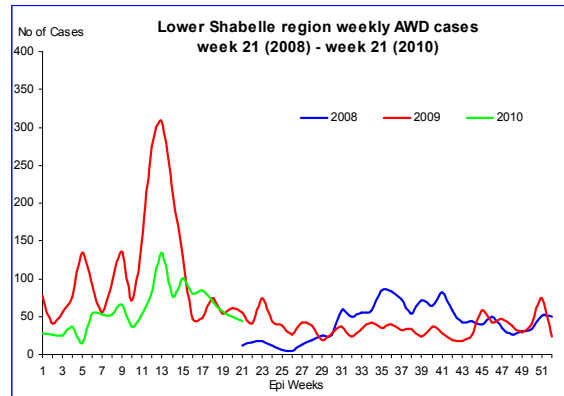
Data Limitations:
No of reporting sites and frequency of information may vary.

Data Source:
Health Partners, local health authorities; Compiled by WHO

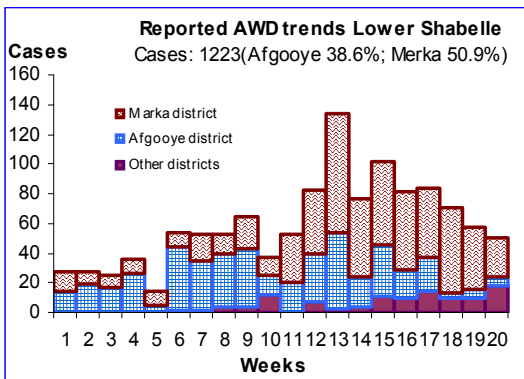
Disclaimer

The designations employed and the presentation of the material in this publication do not imply the expression of any opinion whatsoever on the part of the Secretariat of the World Health Organization concerning the legal status of any country, territory, city or area or of its authorities, or concerning the delimitations of its frontiers or boundaries.

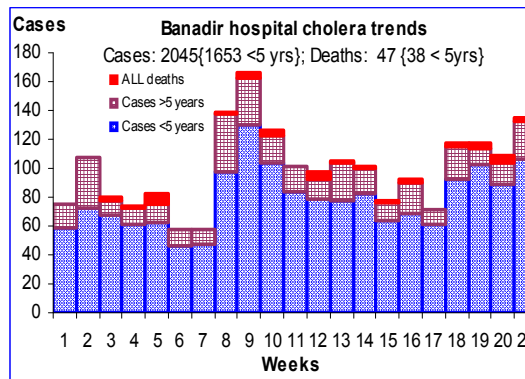
© WHO June, 2010
All rights reserved



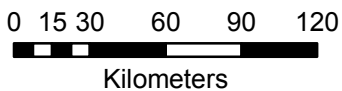
Observed AWD trends in Lower Shabelle by years



Afgooye and Marka districts account for 38.6% & 50.9 % of the caseload respectively over weeks 1-21.



Most IDPs from the Afgooye Corridor are referred to Banadir Hospital. The number of admissions has increased compared to week 20. In week 13, 8 confirmed cholera cases were reported.



WHO Somalia Liaison Office
Warwick Center
UN Avenue, Gigiri
P.O Box 63565
Nairobi, Kenya
Phone: (254-20) 7623197/8,
7622840, Fax:7623725
Email: eha@nbo.emro.who.int
Website: <http://www.emro.who.int/somalia>