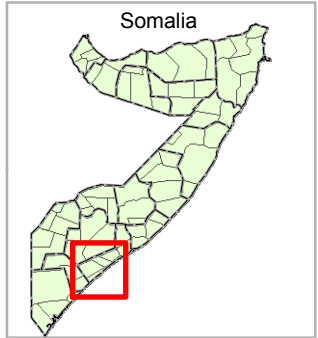


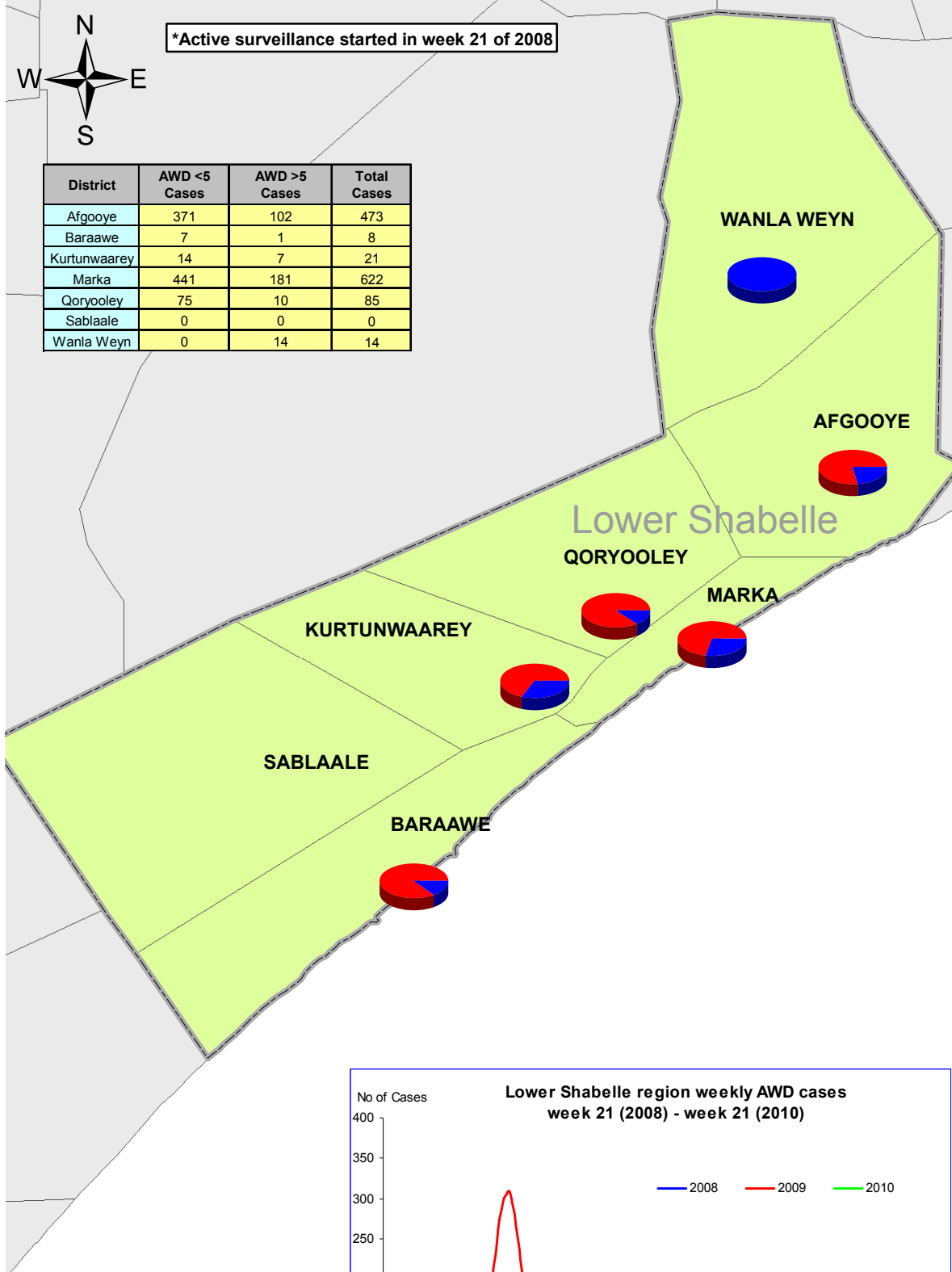
*Active surveillance started in week 21 of 2008

District	AWD <5 Cases	AWD >5 Cases	Total Cases
Afgooye	371	102	473
Baraawe	7	1	8
Kurtunwaarey	14	7	21
Marka	441	181	622
Qoryooley	75	10	85
Sablaale	0	0	0
Wanla Weyn	0	14	14



Legend

- < 5 cases
- > 5 cases
- Regional Boundary
- District
- AWD Acute Watery Diarrhoea



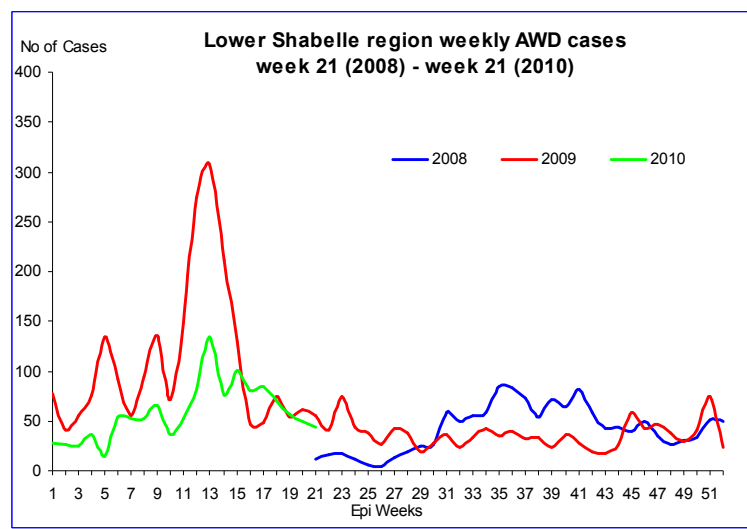
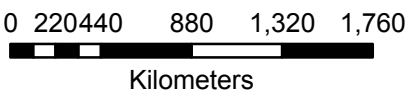
Data Limitations:
No of reporting sites and frequency of information may vary

Active surveillance started in week 21 of 2008

Data Source:
Health Partners & MoH; Compiled by WHO

Disclaimer
The designations employed and the presentation of the material in this publication do not imply the expression of any opinion whatsoever on the part of the Secretariat of the World Health Organization concerning the legal status of any country, territory, city or area or of its authorities, or concerning the delimitations of its frontiers or boundaries.

© WHO June, 2010
All rights reserved.



WHO Somalia Liaison Office
Warwick Center
UN Avenue, Gigiri
P.O Box 63565
Nairobi, Kenya
Phone: (254-20) 7623197/8,
7622840, Fax:7623725
Email: eha@nbo.emro.who.int
Website: <http://www.emro.who.int/somalia>