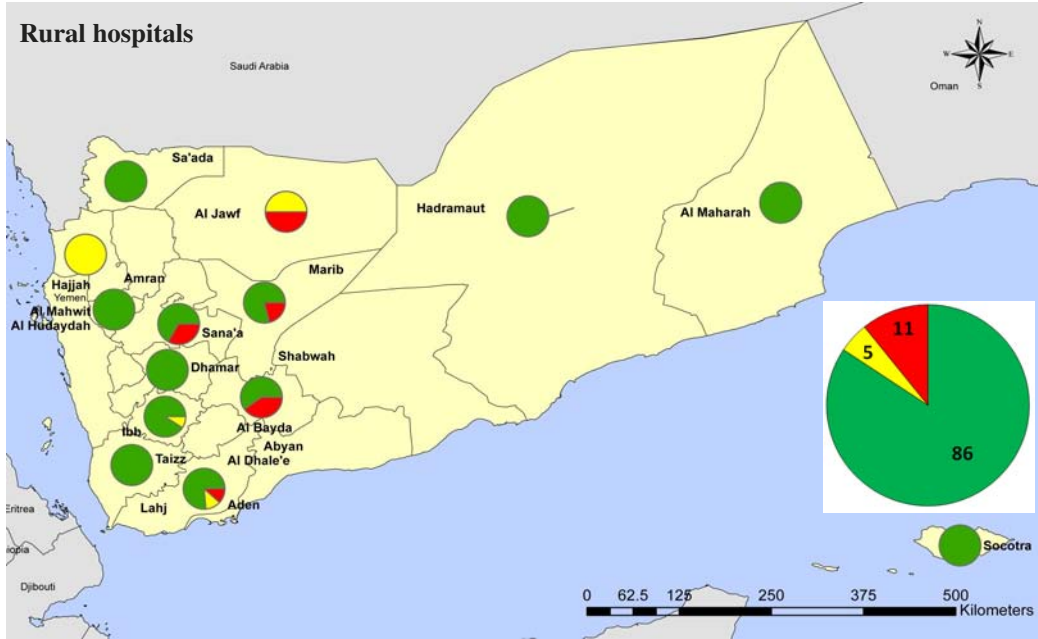
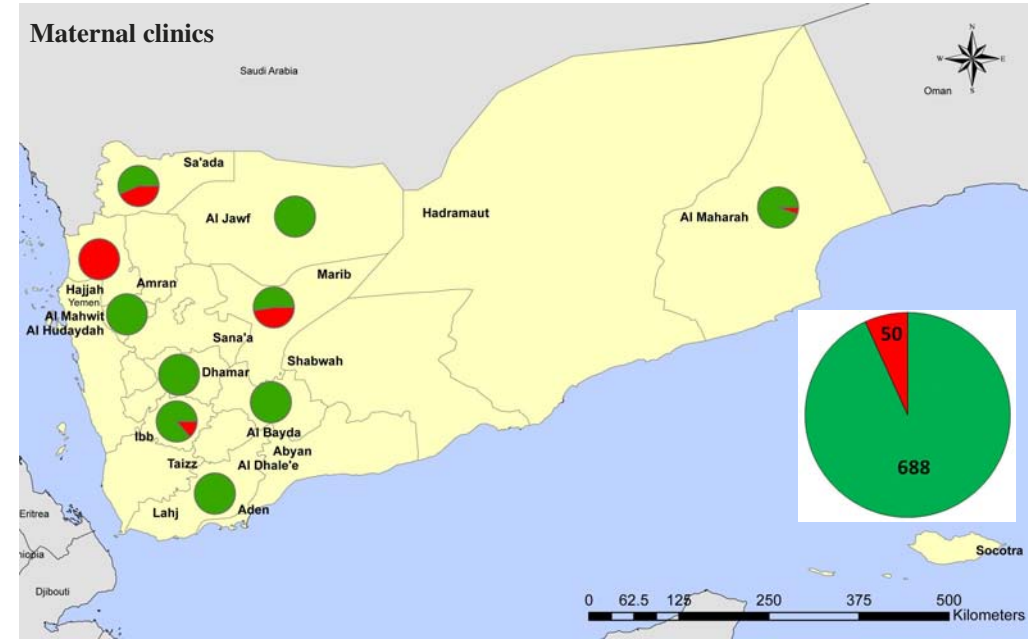


Yemen crisis: Tele-assessment of public health facilities, May- June 2015

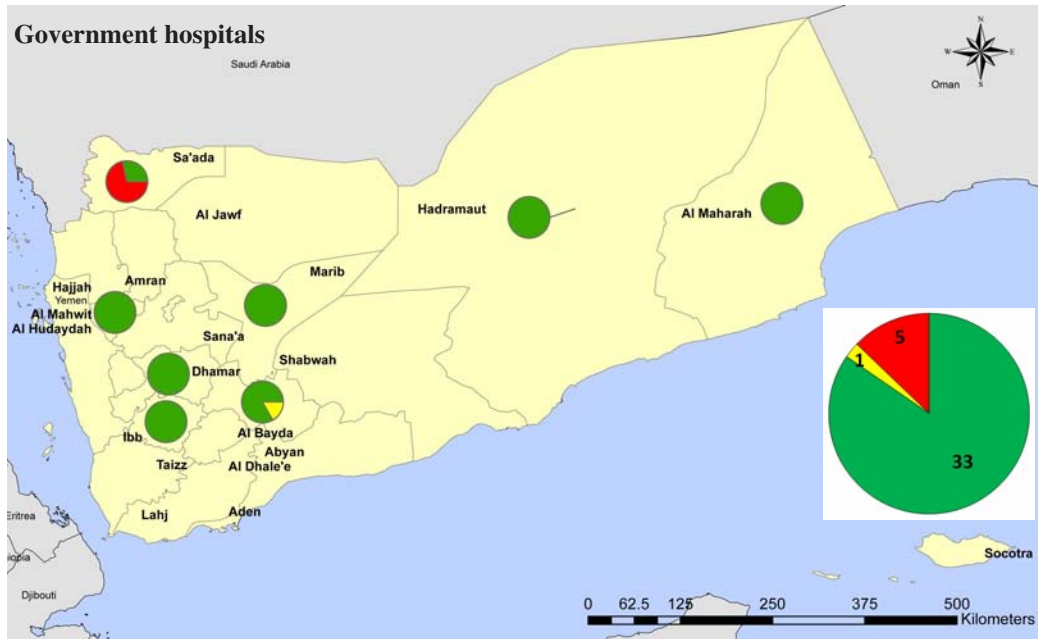
Rural hospitals






Maternal clinics




Government hospitals



Legend

-  Functioning
-  Partially functioning
-  Non-functioning

Total assessed health services

	102 RURAL HOSPITALS	39 GOVERNMENT HOSPITALS
	3 HEALTH COMPLEXES	9 HEALTH ORGANIZATIONS
	1348 HEALTH UNITS	409 HEALTH CENTRES
		738 MATERNAL CLINICS

 **12 HEALTH STRUCTURES ATTACKED**

 **26 HEALTH FACILITIES ATTACKED**

 **7 HEALTH WORKERS ATTACKED**

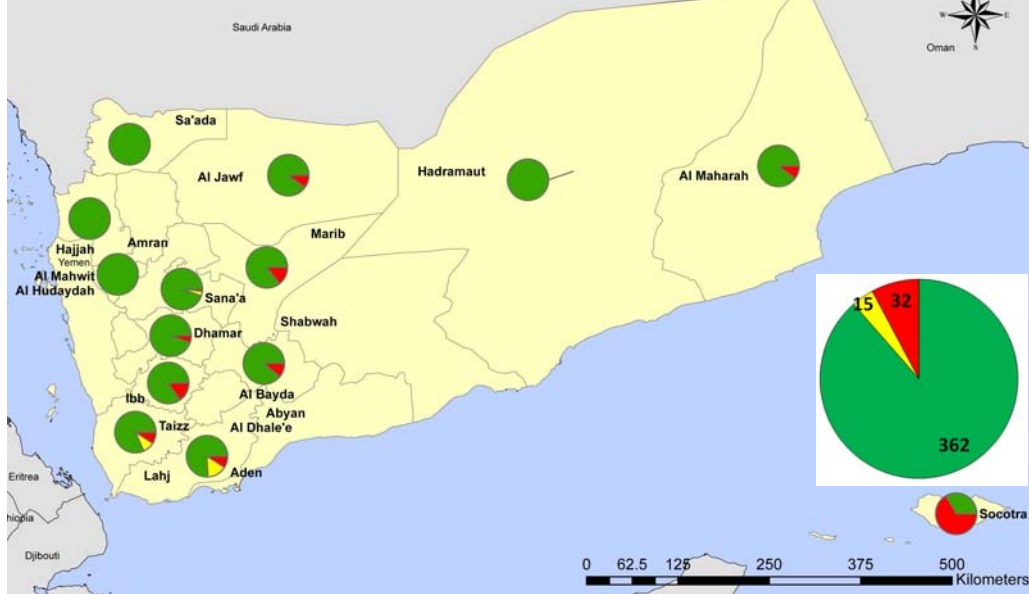
 **75 AMBULANCES FUNCTIONING**

DISCLAIMER

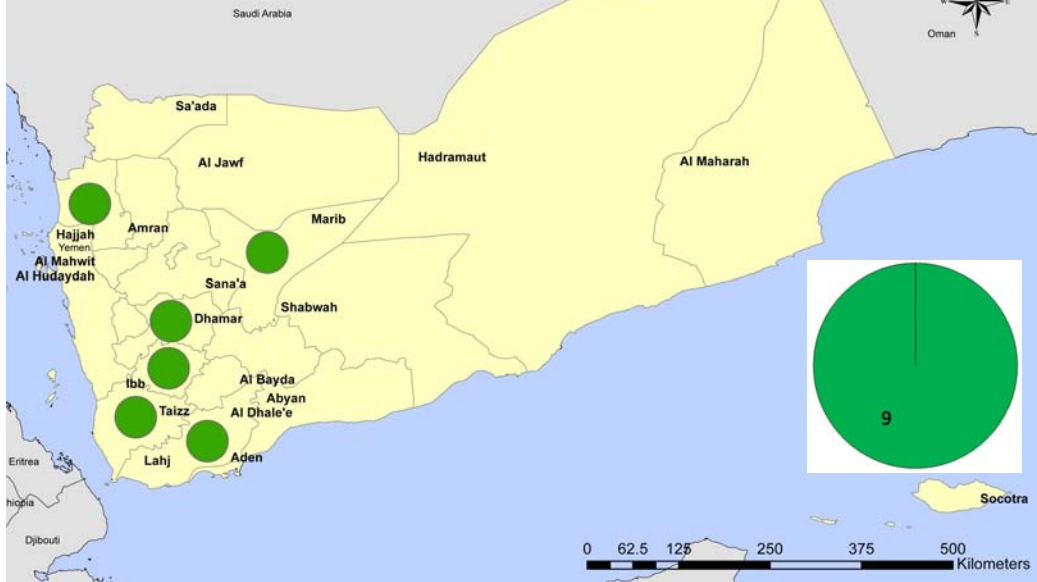
The boundaries and names shown and the designations used on this infographic do not imply the expression of any opinion whatsoever on the part of the World Health Organization concerning the status of any country, territory, city, or area, or of its authorities, or concerning the delimitation of its frontiers or boundaries. Dotted lines on maps represent approximate border lines for which there may not yet be full agreement. All reasonable precautions have been taken by WHO to produce this infographic. However this infographic is being distributed without warranty of any kind, either express or implied regarding its content. The responsibility for its interpretation and use lies with the user. In no event shall the World Health Organization be liable for damages arising from its use.

© WHO 2015. All rights reserved.

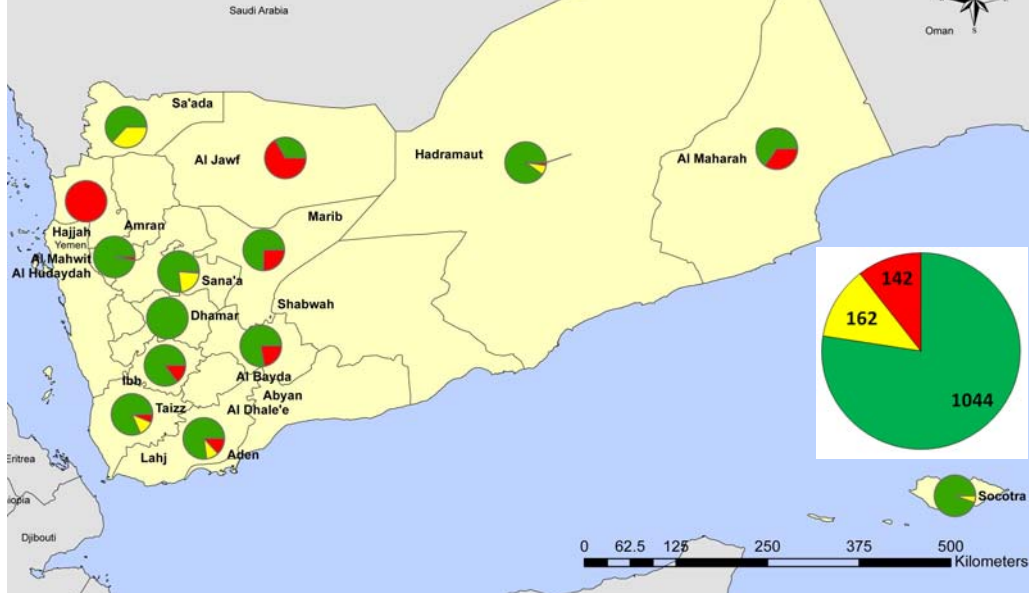
Health centres



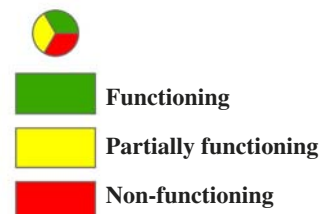
Health organizations



Health units



Legend



Challenges and needs

- Need for medical capacities in Al-Bayda, Al-Maharah, Al-Mahwit, Ibb, Lahj, Marib, and Taizz
- Need for camps in Sa'ada, Al-Bayda, Al-Maharah, Hadramaut, Ibb, Marib, and Taizz
- Need for fuel in Al-Bayda, Al-Maharah, Al-Mahwit, and Ibb
- No vaccines available in Al-Jawf
- Sanitation and garbage in Al-Bayda
- Financial needs in Al-Maharah, and Marib

Is there lack of/ problem in ...	Yes	No
Health capacities?	72	9
Running costs?	74	4
Fuel or transportation?	81	2
Electricity or diesel ?	79	3
Garbage or sanitation?	45	32
IDPs?	73	10
Refugees?	26	46
Humanitarian assistance?	22	48
Camps?	40	31

DISCLAIMER

The boundaries and names shown and the designations used on this infographic do not imply the expression of any opinion whatsoever on the part of the World Health Organization concerning the status of any country, territory, city, or area, or of its authorities, or concerning the delimitation of its frontiers or boundaries. Dotted lines on maps represent approximate border lines for which there may not yet be full agreement. All reasonable precautions have been taken by WHO to produce this infographic. However this infographic is being distributed without warranty of any kind, either express or implied regarding its content. The responsibility for its interpretation and use lies with the user. In no event shall the World Health Organization be liable for damages arising from its use.

© WHO 2015. All rights reserved.