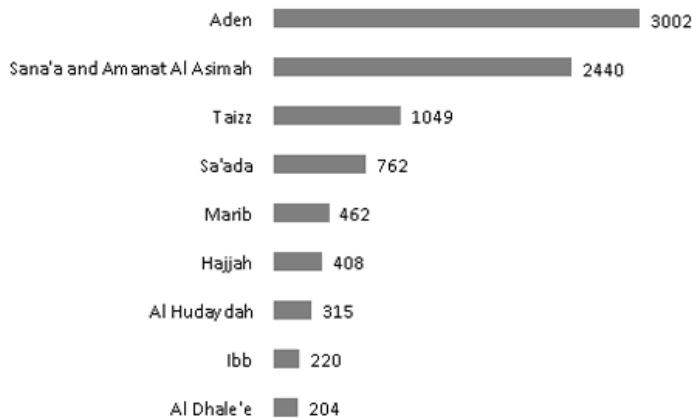


Governorates with > 200 total injuries and deaths



Governorate	Total deaths and injuries	Total deaths	Total injuries	children dead	children injured	women dead	women injured	total children	total women
Abyan	182	15	167	3	5	1	2	8	3
Aden	3002	391	2611	2	13	3	13	15	16
Al Bayda	182	15	167	0	1	0	0	1	0
Al Dhale'e	204	98	106	0	2	0	1	2	1
Al Hudaydah	315	92	223	0	11	0	1	11	1
Al Jawf	7	4	3	0	0	0	0	0	0
Al Maharah	0	0	0	0	0	0	0	0	0
Al Mahwit	0	0	0	0	0	0	0	0	0
Amanat Al Asimah	1164	123	1041	9	22	6	17	31	23
Amran	147	51	96	0	3	0	2	3	2
Dhamar	78	32	46	6	4	4	2	10	6
Hadramaut	47	16	31	0	3	0	1	3	1
Hajjah	408	118	290	2	16	14	14	18	28
Ibb	220	69	151	13	22	7	8	35	15
Lahj	140	59	81	0	0	0	0	0	0
Marib	462	75	387	0	1	1	1	1	2
Raymah	0	0	0	0	0	0	0	0	0
Sa'ada	762	269	493	50	39	34	25	89	59
Sana'a	1276	225	1051	21	94	5	47	115	52
Shabwah	167	45	122	0	0	1	0	0	1
Socotra	0	0	0	0	0	0	0	0	0
Taizz	1049	245	804	6	5	2	11	11	13
Total	9812	1942	7870	112	241	78	145	353	223



9812
TOTAL DEATHS AND INJURIES



1942
TOTAL DEATHS



7870
TOTAL INJURIES

Raw data source: Yemen health cluster

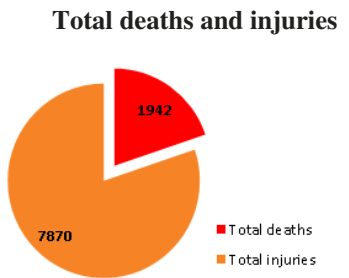
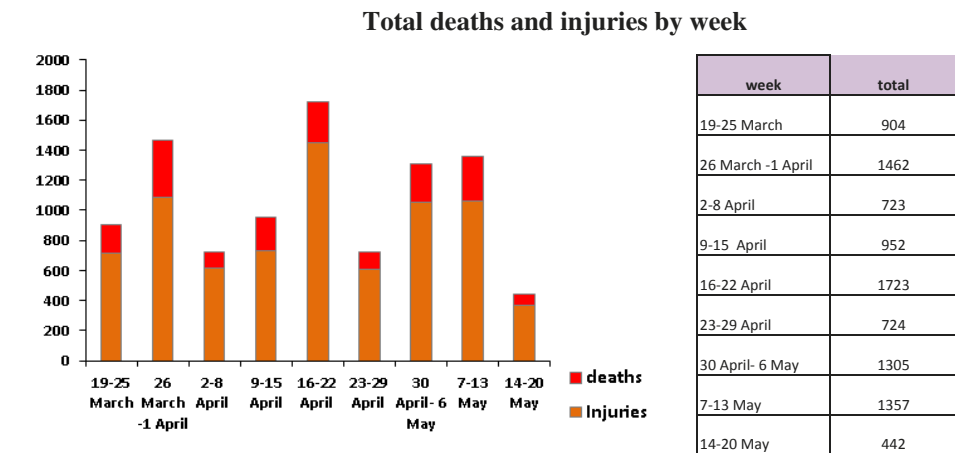
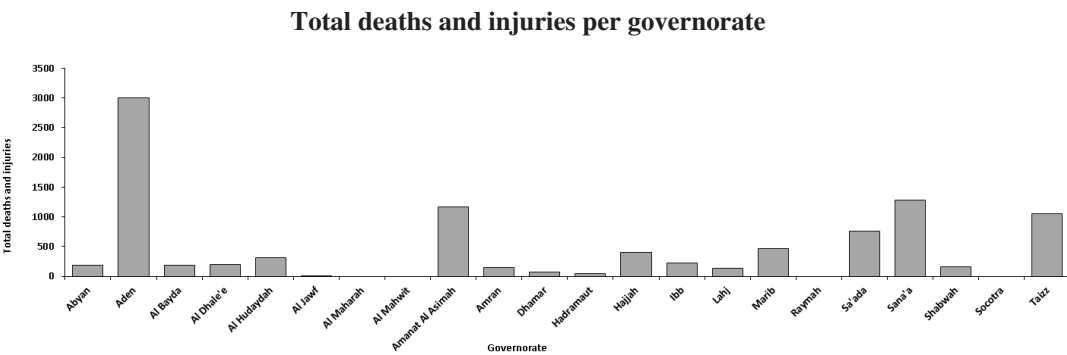
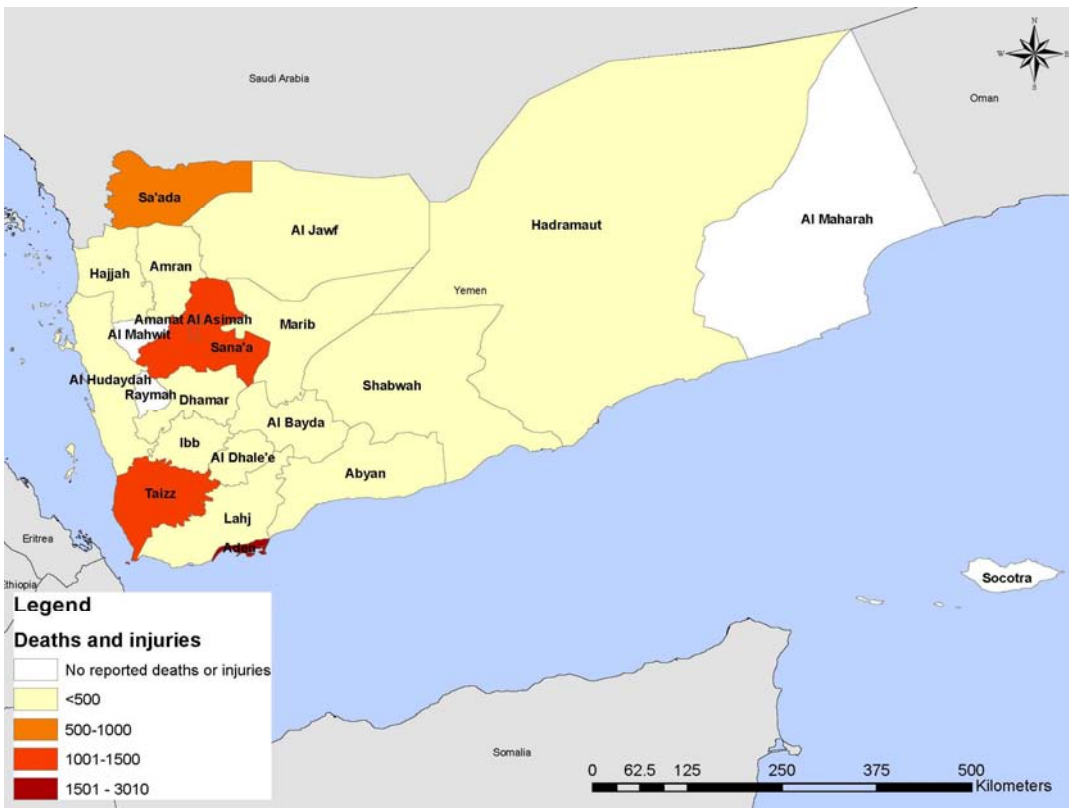
DISCLAIMER

The figures shown are based on reporting by health facilities only, which may be an under-estimation of the actual figures. Figures of children and women were not reported on daily bases.

The boundaries and names shown and the designations used on this infographic do not imply the expression of any opinion whatsoever on the part of the World Health Organization concerning the status of any country, territory, city, or area, or of its authorities, or concerning the delimitation of its frontiers or boundaries. Dotted lines on maps represent approximate border lines for which there may not yet be full agreement. All reasonable precautions have been taken by WHO to produce this infographic. However this infographic is being distributed without warranty of any kind, either express or implied regarding its content. The responsibility for its interpretation and use lies with the user. In no event shall the World Health Organization be liable for damages arising from its use.

© WHO 2015. All rights reserved.

Yemen crisis: Health facility-based reported deaths and injuries, 19 March–22 May 2015





9812
TOTAL DEATHS AND INJURIES



353
TOTAL CHILDREN INJURED AND DEAD



223
TOTAL WOMEN INJURED AND DEAD

Raw data source: Yemen health cluster

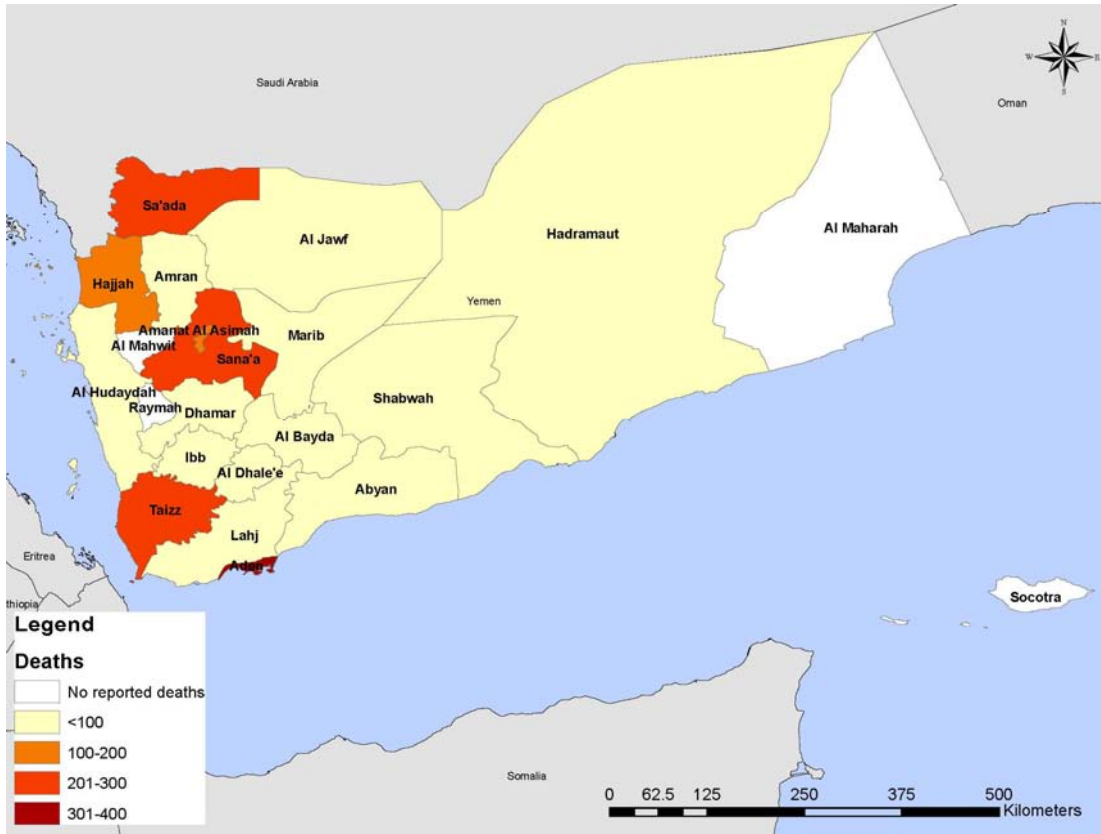
DISCLAIMER

The figures shown are based on reporting by health facilities only, which may be an under-estimation of the actual figures. Figures of children and women were not reported on daily bases.

The boundaries and names shown and the designations used on this infographic do not imply the expression of any opinion whatsoever on the part of the World Health Organization concerning the status of any country, territory, city, or area, or of its authorities, or concerning the delimitation of its frontiers or boundaries. Dotted lines on maps represent approximate border lines for which there may not yet be full agreement. All reasonable precautions have been taken by WHO to produce this infographic. However this infographic is being distributed without warranty of any kind, either express or implied regarding its content. The responsibility for its interpretation and use lies with the user. In no event shall the World Health Organization be liable for damages arising from its use.

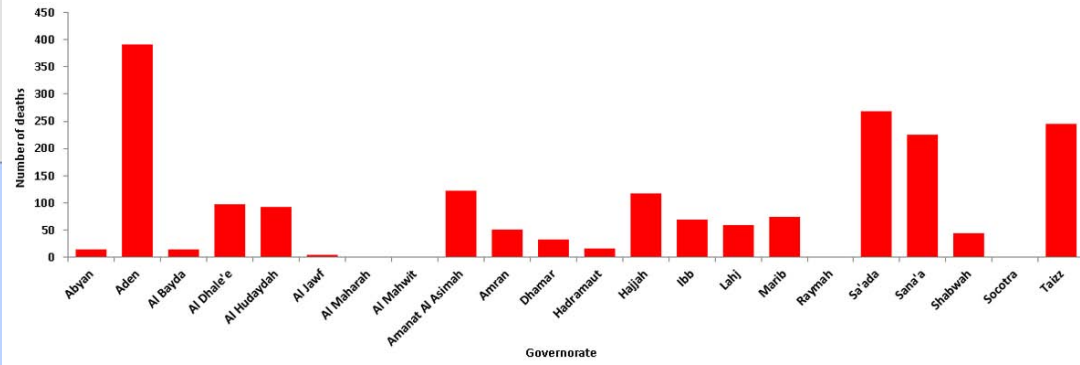
© WHO 2015. All rights reserved.

Yemen crisis: Health facility-based reported deaths, 19 March–22 May 2015

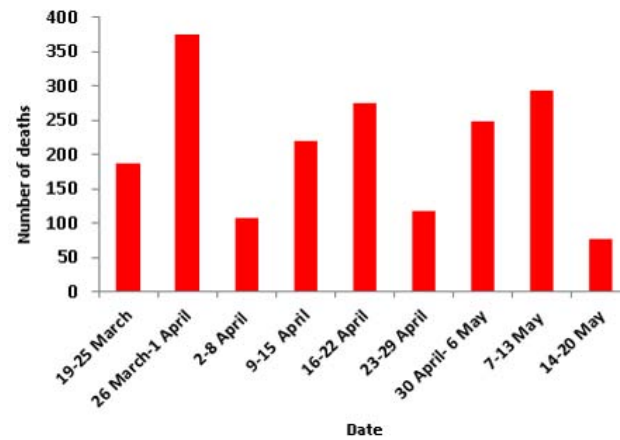


Raw data source: Yemen health cluster

Deaths per governorate



Deaths by week



week	deaths
19-25 March	186
26 March -1 April	374
2-8 April	107
9-15 April	220
16-22 April	274
23-29 April	117
30 April-6 May	249
7-13 May	293
14-20 May	76

Raw data source: Yemen health cluster

DISCLAIMER

The figures shown are based on reporting by health facilities only, which may be an under-estimation of the actual figures. Figures of children and women were not reported on daily bases.

The boundaries and names shown and the designations used on this infographic do not imply the expression of any opinion whatsoever on the part of the World Health Organization concerning the status of any country, territory, city, or area, or of its authorities, or concerning the delimitation of its frontiers or boundaries. Dotted lines on maps represent approximate border lines for which there may not yet be full agreement. All reasonable precautions have been taken by WHO to produce this infographic. However this infographic is being distributed without warranty of any kind, either express or implied regarding its content. The responsibility for its interpretation and use lies with the user. In no event shall the World Health Organization be liable for damages arising from its use.

© WHO 2015. All rights reserved.



**1942
TOTAL
DEATHS**

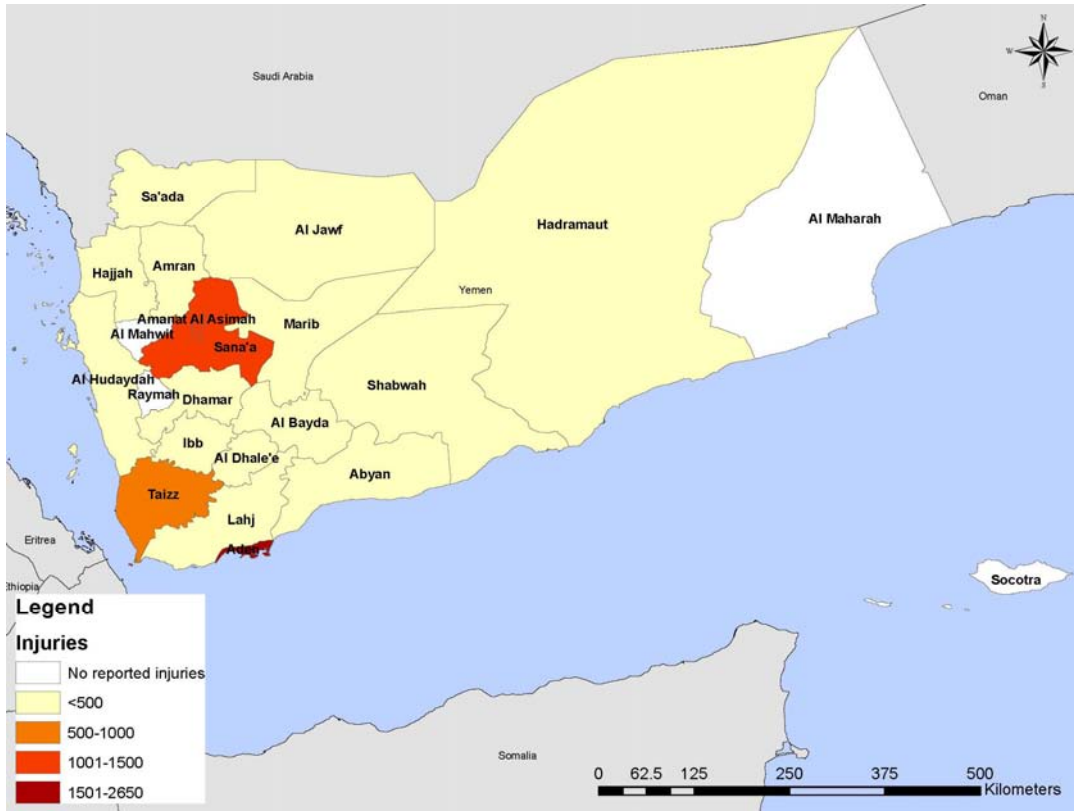


**112
CHILDREN
DEAD**



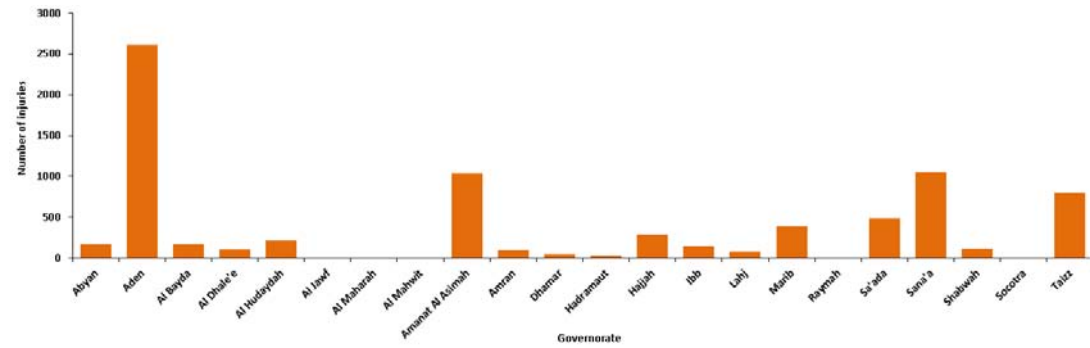
**78
WOMEN
DEAD**

Yemen crisis: Health facility-based reported injuries, 19 March–22 May 2015

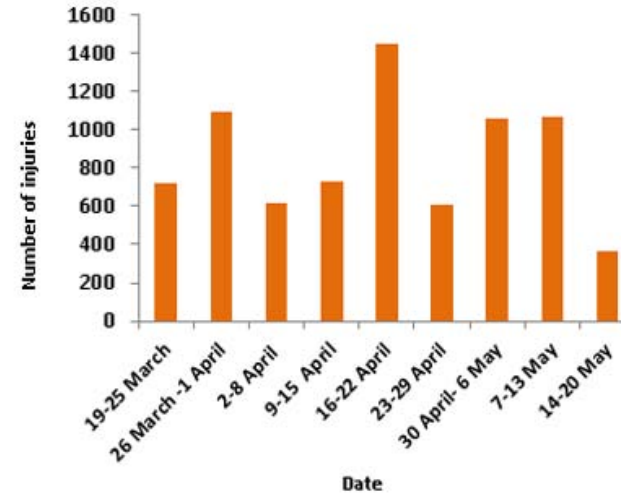


Raw data source: Yemen health cluster

Injuries per governorate



Injuries by week



week	Injuries
19-25 March	718
26 March -1 April	1088
2-8 April	616
9-15 April	732
16-22 April	1449
23-29 April	607
30 April- 6 May	1056
7-13 May	1064
14-20 May	366



7870
TOTAL
INJURIES



241
CHILDREN
INJURED



145
WOMEN
INJURED

Raw data source: Yemen health cluster

DISCLAIMER

The figures shown are based on reporting by health facilities only, which may be an under-estimation of the actual figures. Figures of children and women were not reported on daily bases.

The boundaries and names shown and the designations used on this infographic do not imply the expression of any opinion whatsoever on the part of the World Health Organization concerning the status of any country, territory, city, or area, or of its authorities, or concerning the delimitation of its frontiers or boundaries. Dotted lines on maps represent approximate border lines for which there may not yet be full agreement. All reasonable precautions have been taken by WHO to produce this infographic. However this infographic is being distributed without warranty of any kind, either express or implied regarding its content. The responsibility for its interpretation and use lies with the user. In no event shall the World Health Organization be liable for damages arising from its use.

© WHO 2015. All rights reserved.