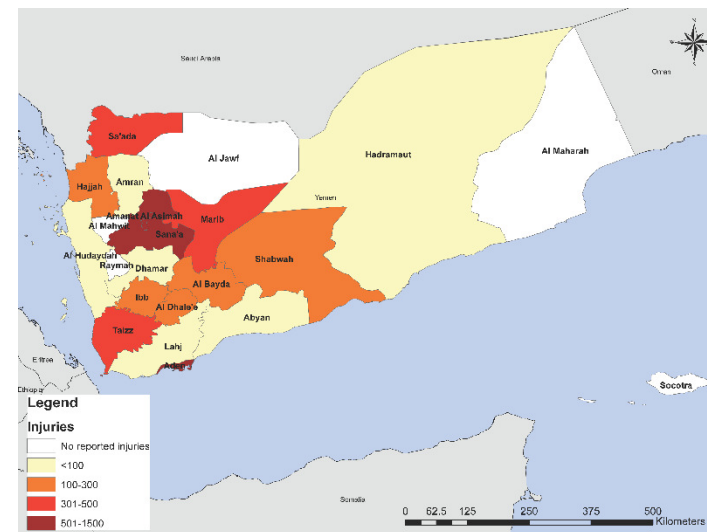
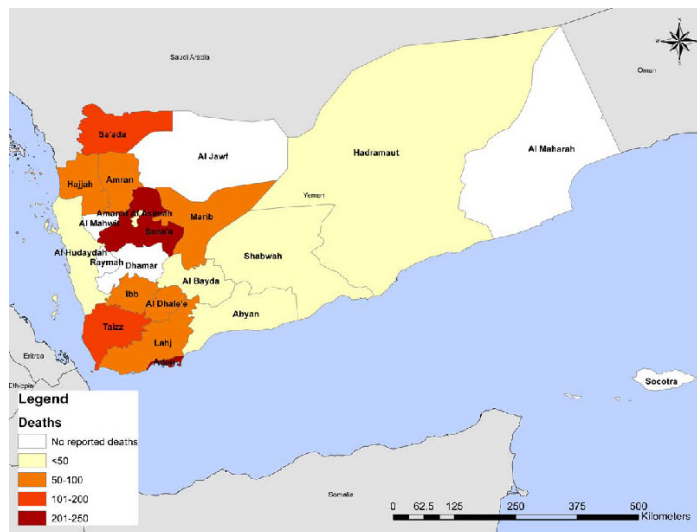
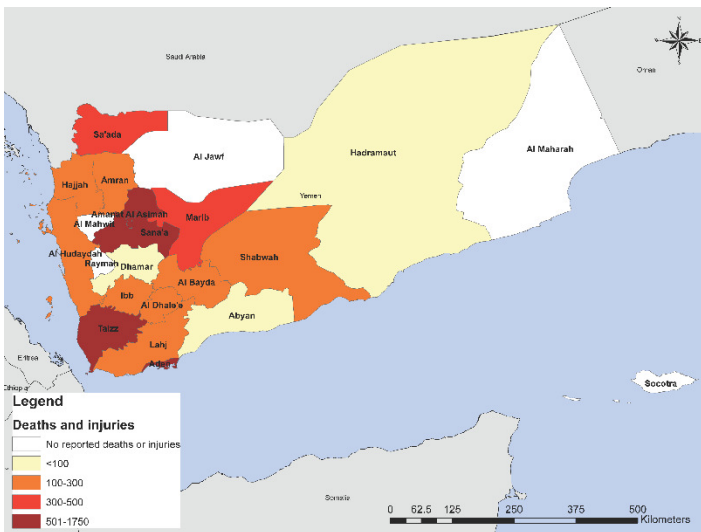


Yemen crisis: Health facility-based reported deaths and injuries, 19 March–29 April 2015



Governorate	Total deaths and injuries	Total deaths	Total injuries	children dead	children injured	women dead	women injured
Abyan	56	4	52	0	0	1	0
Aden	1737	247	1490	2	2	0	1
Al Bayda	114	9	105	0	0	0	0
Al Dhale'e	204	98	106	0	2	0	1
Al Hudaydah	112	39	73	0	4	0	0
Al Jawf	0	0	0	0	0	0	0
Al Maharah	0	0	0	0	0	0	0
Al Mahwit	0	0	0	0	0	0	0
Amanat Al Asimah	664	46	618	0	3	0	0
Amran	140	51	89	0	3	0	1
Dhamar	3	0	3	0	0	0	1
Hadramaut	47	16	31	0	3	0	1
Hajjah	272	69	203	1	14	3	14
Ibb	156	50	106	10	16	7	6
Lahj	140	59	81	0	0	0	0
Marib	396	56	340	0	1	1	1
Raymah	0	0	0	0	0	0	0
Sa'ada	489	154	335	18	26	10	11
Sana'a	1207	211	996	21	93	5	45
Shabwah	167	45	122	0	0	1	0
Socotra	0	0	0	0	0	0	0
Taizz	584	124	460	6	1	2	5
Total	6488	1278	5210	58	168	30	87



6488
TOTAL DEATHS AND INJURIES



1278
TOTAL DEATHS



5210
TOTAL INJURIES

Raw data source: Yemen health cluster

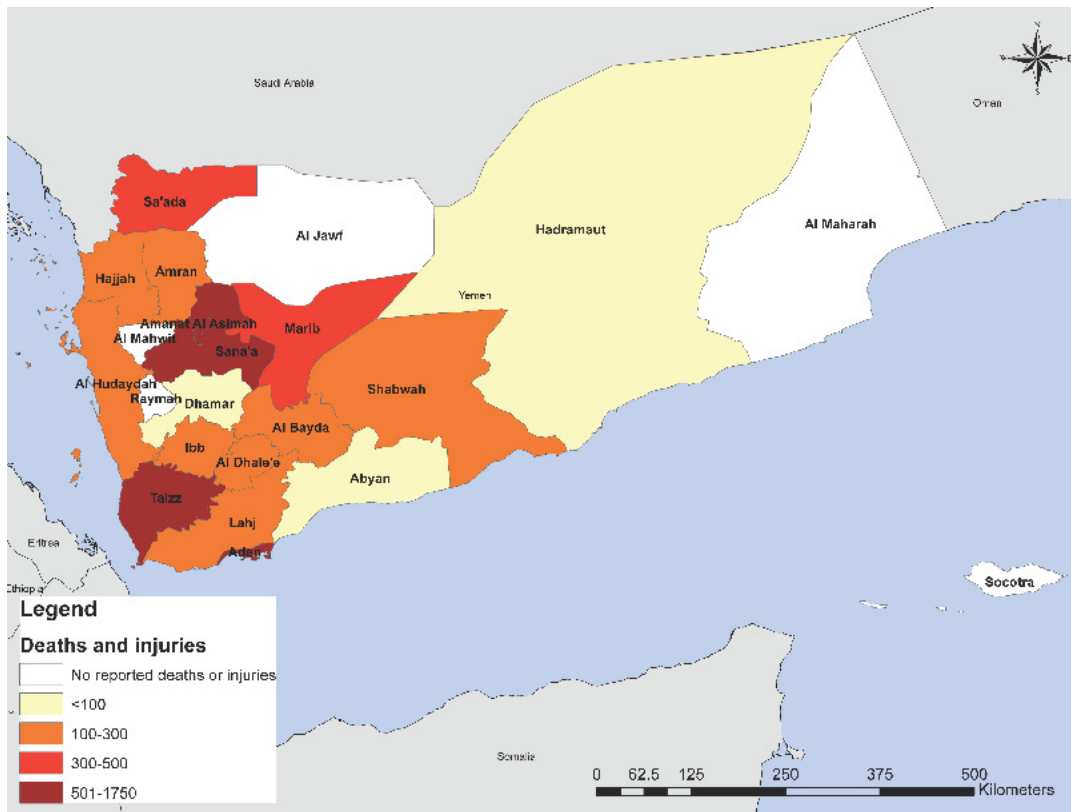
DISCLAIMER

The figures shown are based on reporting by health facilities only, which may be an under-estimation of the actual figures. Figures of children and women were not reported on daily bases.

The boundaries and names shown and the designations used on this infographic do not imply the expression of any opinion whatsoever on the part of the World Health Organization concerning the status of any country, territory, city, or area, or of its authorities, or concerning the delimitation of its frontiers or boundaries. Dotted lines on maps represent approximate border lines for which there may not yet be full agreement. All reasonable precautions have been taken by WHO to produce this infographic. However this infographic is being distributed without warranty of any kind, either express or implied regarding its content. The responsibility for its interpretation and use lies with the user. In no event shall the World Health Organization be liable for damages arising from its use.

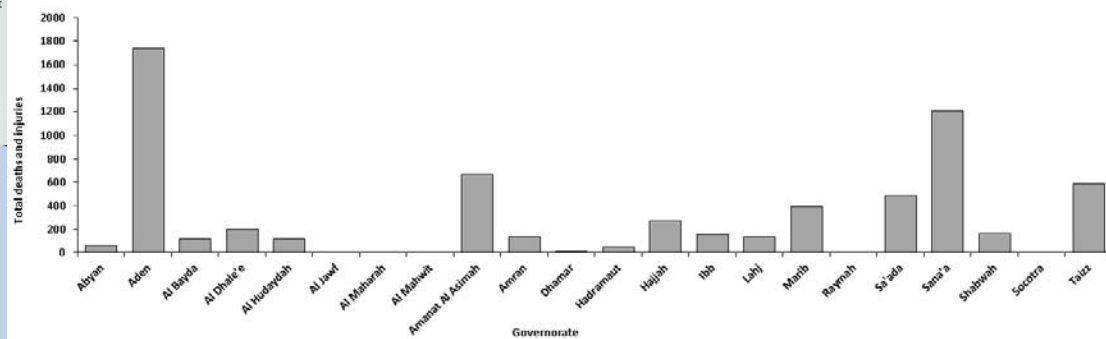
© WHO 2015. All rights reserved.

Yemen crisis: Health facility-based reported deaths and injuries, 19 March–29 April 2015

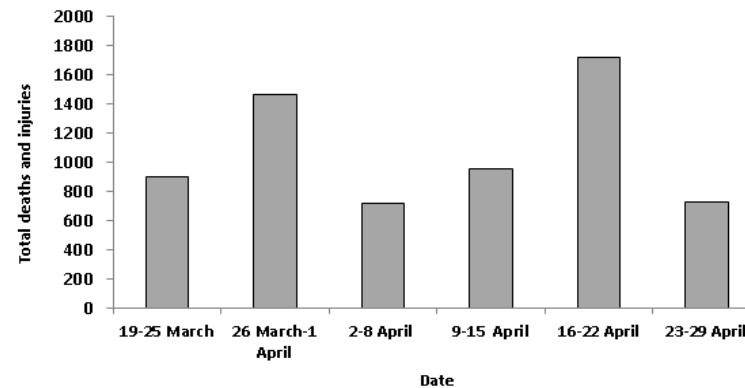


Raw data source: Yemen health cluster

Total deaths and injuries per governorate



Total deaths and injuries by week



6488
TOTAL DEATHS AND INJURIES

226
TOTAL CHILDREN INJURED AND DEAD

117
TOTAL WOMEN INJURED AND DEAD

Raw data source: Yemen health cluster

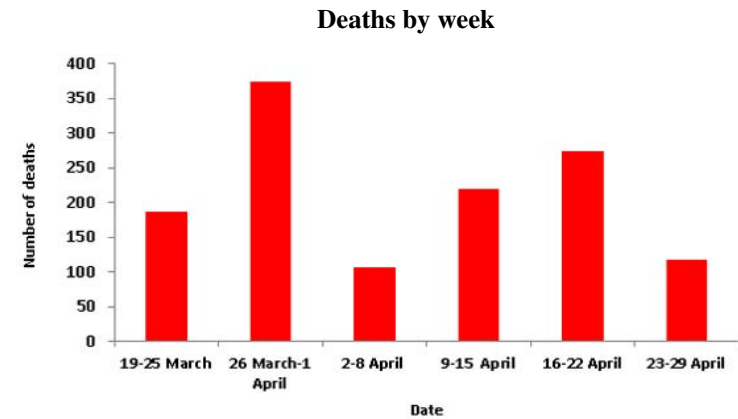
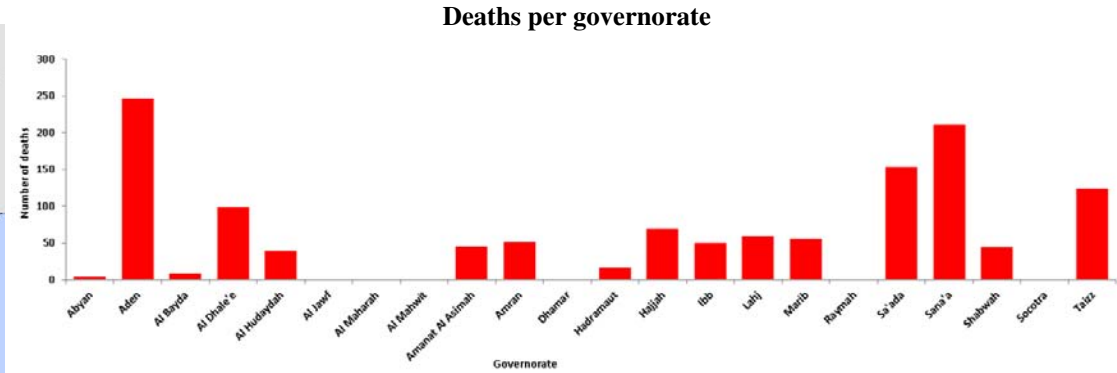
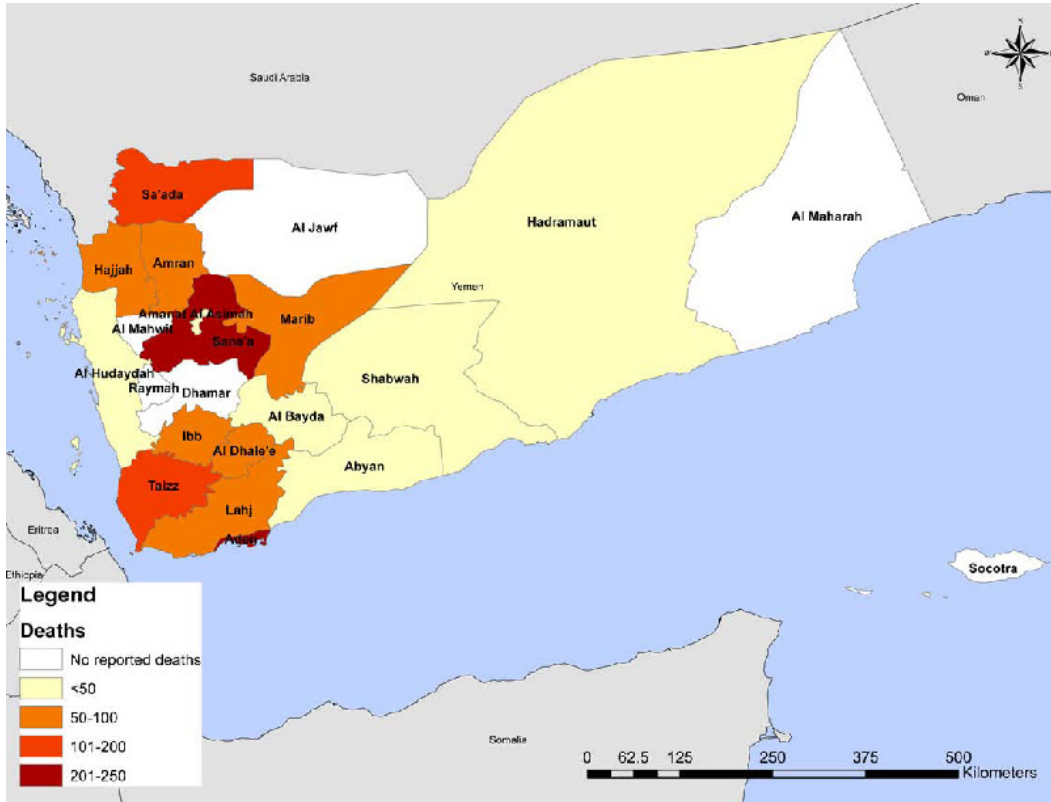
DISCLAIMER

The figures shown are based on reporting by health facilities only, which may be an under-estimation of the actual figures. Figures of children and women were not reported on daily bases.

The boundaries and names shown and the designations used on this infographic do not imply the expression of any opinion whatsoever on the part of the World Health Organization concerning the status of any country, territory, city, or area, or of its authorities, or concerning the delimitation of its frontiers or boundaries. Dotted lines on maps represent approximate border lines for which there may not yet be full agreement. All reasonable precautions have been taken by WHO to produce this infographic. However this infographic is being distributed without warranty of any kind, either express or implied regarding its content. The responsibility for its interpretation and use lies with the user. In no event shall the World Health Organization be liable for damages arising from its use.

© WHO 2015. All rights reserved.

Yemen crisis: Health facility-based reported deaths, 19 March–29 April 2015



Raw data source: Yemen health cluster



1278
TOTAL
DEATHS



58
CHILDREN
DEAD



30
WOMEN
DEAD

Raw data source: Yemen health cluster

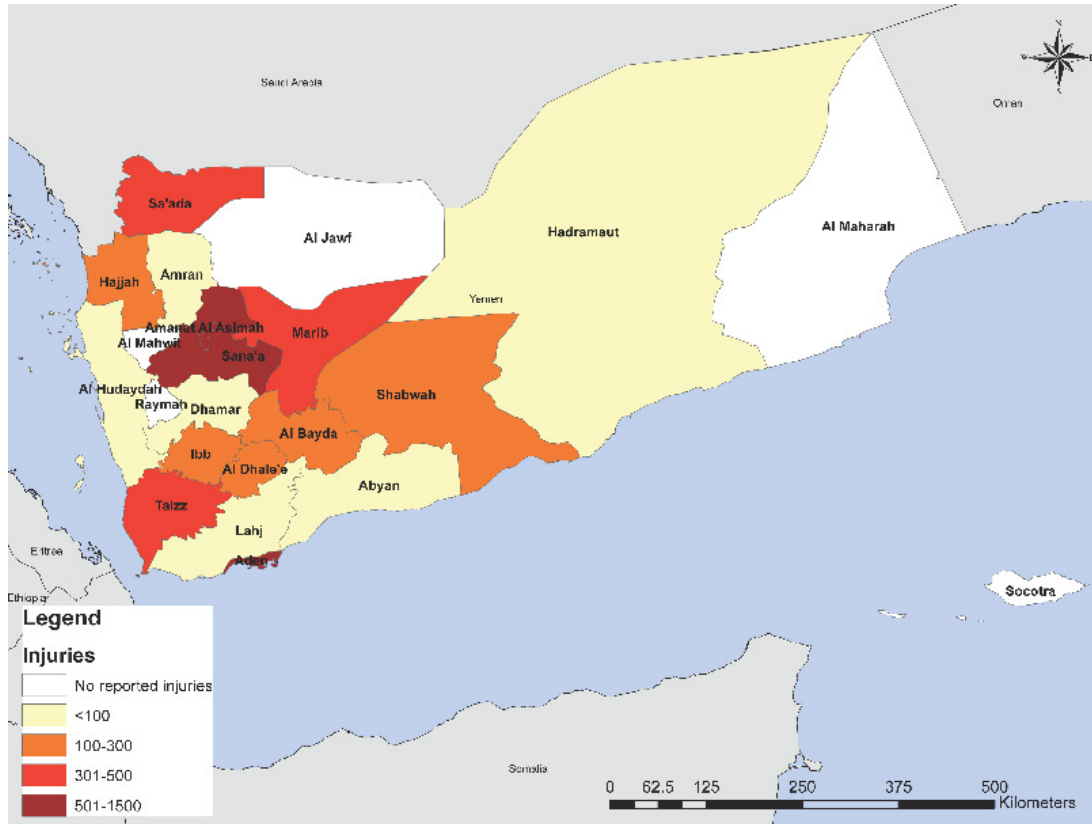
DISCLAIMER

The figures shown are based on reporting by health facilities only, which may be an under-estimation of the actual figures. Figures of children and women were not reported on daily bases.

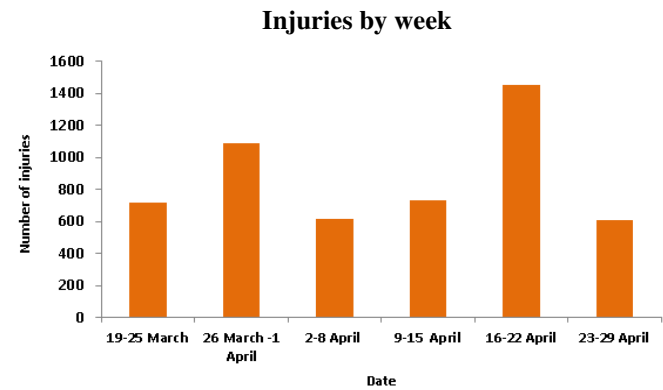
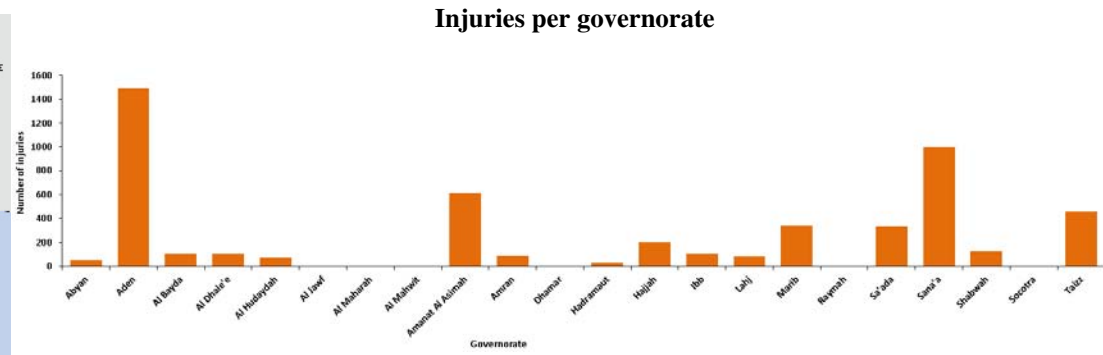
The boundaries and names shown and the designations used on this infographic do not imply the expression of any opinion whatsoever on the part of the World Health Organization concerning the status of any country, territory, city, or area, or of its authorities, or concerning the delimitation of its frontiers or boundaries. Dotted lines on maps represent approximate border lines for which there may not yet be full agreement. All reasonable precautions have been taken by WHO to produce this infographic. However this infographic is being distributed without warranty of any kind, either express or implied regarding its content. The responsibility for its interpretation and use lies with the user. In no event shall the World Health Organization be liable for damages arising from its use.

© WHO 2015. All rights reserved.

Yemen crisis: Health facility-based reported injuries, 19 March–29 April 2015



Raw data source: Yemen health cluster



Raw data source: Yemen health cluster

DISCLAIMER

The figures shown are based on reporting by health facilities only, which may be an under-estimation of the actual figures. Figures of children and women were not reported on daily bases.

The boundaries and names shown and the designations used on this infographic do not imply the expression of any opinion whatsoever on the part of the World Health Organization concerning the status of any country, territory, city, or area, or of its authorities, or concerning the delimitation of its frontiers or boundaries. Dotted lines on maps represent approximate border lines for which there may not yet be full agreement. All reasonable precautions have been taken by WHO to produce this infographic. However this infographic is being distributed without warranty of any kind, either express or implied regarding its content. The responsibility for its interpretation and use lies with the user. In no event shall the World Health Organization be liable for damages arising from its use.

© WHO 2015. All rights reserved.



5210
TOTAL
INJURIES



168
CHILDREN
INJURED



87
WOMEN
INJURED