

Governorate	Total deaths and injuries	Total deaths	Total injuries	children dead	children injured	women dead	women injured
Abyan	56	4	52	0	0	1	0
Aden	1428	191	1237	2	1	0	0
Al Bayda	76	4	72	0	0	0	0
Al Dhale'e	204	98	106	0	2	0	1
Al Hudaydah	77	36	41	0	0	0	0
Al Jawf	0	0	0	0	0	0	0
Al Maharah	0	0	0	0	0	0	0
Al Mahwit	0	0	0	0	0	0	0
Amanat Al Asimah	590	39	551	0	0	0	0
Amran	140	51	89	0	3	0	1
Dhamar	1	0	1	0	0	0	0
Hadramaut	47	16	31	0	3	0	1
Hajjah	167	52	115	1	14	1	12
Ibb	81	28	53	7	12	7	6
Lahj	106	48	58	0	0	0	0
Marib	344	48	296	0	0	1	1
Raymah	0	0	0	0	0	0	0
Sa'ada	425	145	280	11	24	10	10
Sana'a	1145	209	936	21	84	5	44
Shabwah	167	45	122	0	0	1	0
Socotra	0	0	0	0	0	0	0
Taizz	378	66	312	6	0	2	4
Total	5432	1080	4352	48	143	28	80

 **5432**
TOTAL DEATHS AND INJURIES

 **1080**
TOTAL DEATHS

 **4352**
TOTAL INJURIES

Raw data source: Yemen health cluster

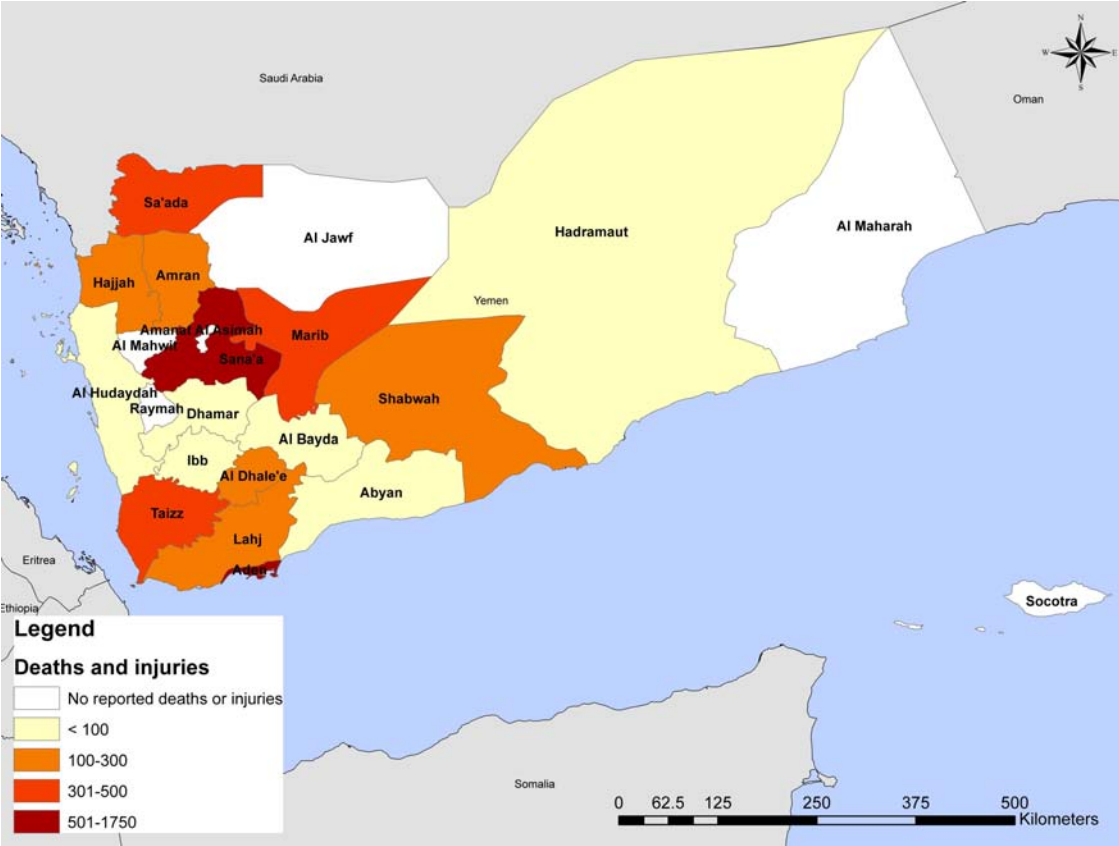
DISCLAIMER

The figures shown are based on reporting by health facilities only, which may be an under-estimation of the actual figures. Figures of children and women were not reported on daily bases.

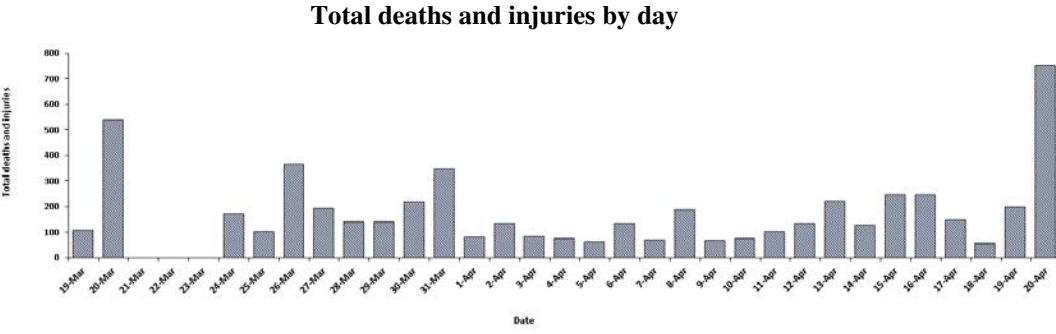
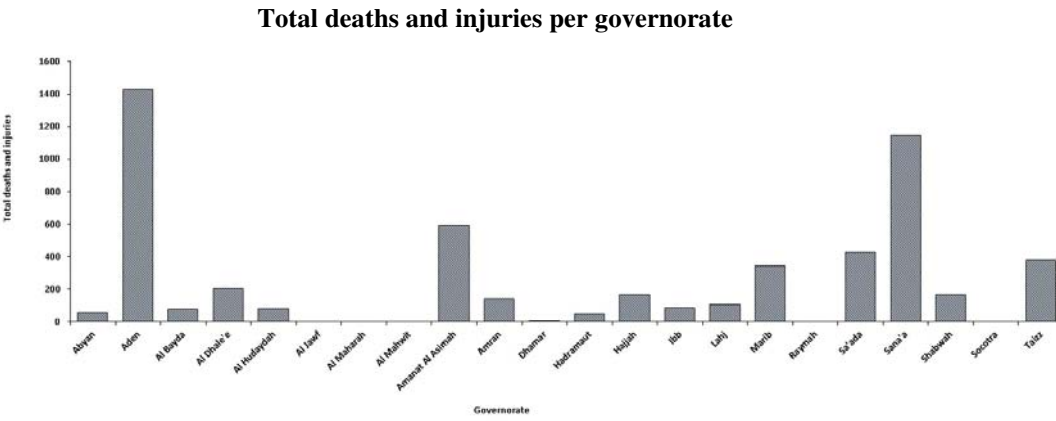
The boundaries and names shown and the designations used on this infographic do not imply the expression of any opinion whatsoever on the part of the World Health Organization concerning the status of any country, territory, city, or area, or of its authorities, or concerning the delimitation of its frontiers or boundaries. Dotted lines on maps represent approximate border lines for which there may not yet be full agreement. All reasonable precautions have been taken by WHO to produce this infographic. However this infographic is being distributed without warranty of any kind, either express or implied regarding its content. The responsibility for its interpretation and use lies with the user. In no event shall the World Health Organization be liable for damages arising from its use.

© WHO 2015. All rights reserved.

Yemen crisis: Health facility-based reported deaths and injuries, 19 March–20 April 2015



Raw data source: Yemen health cluster



4352
TOTAL DEATHS AND INJURIES

191
TOTAL CHILDREN INJURED AND DEAD

108
TOTAL WOMEN INJURED AND DEAD

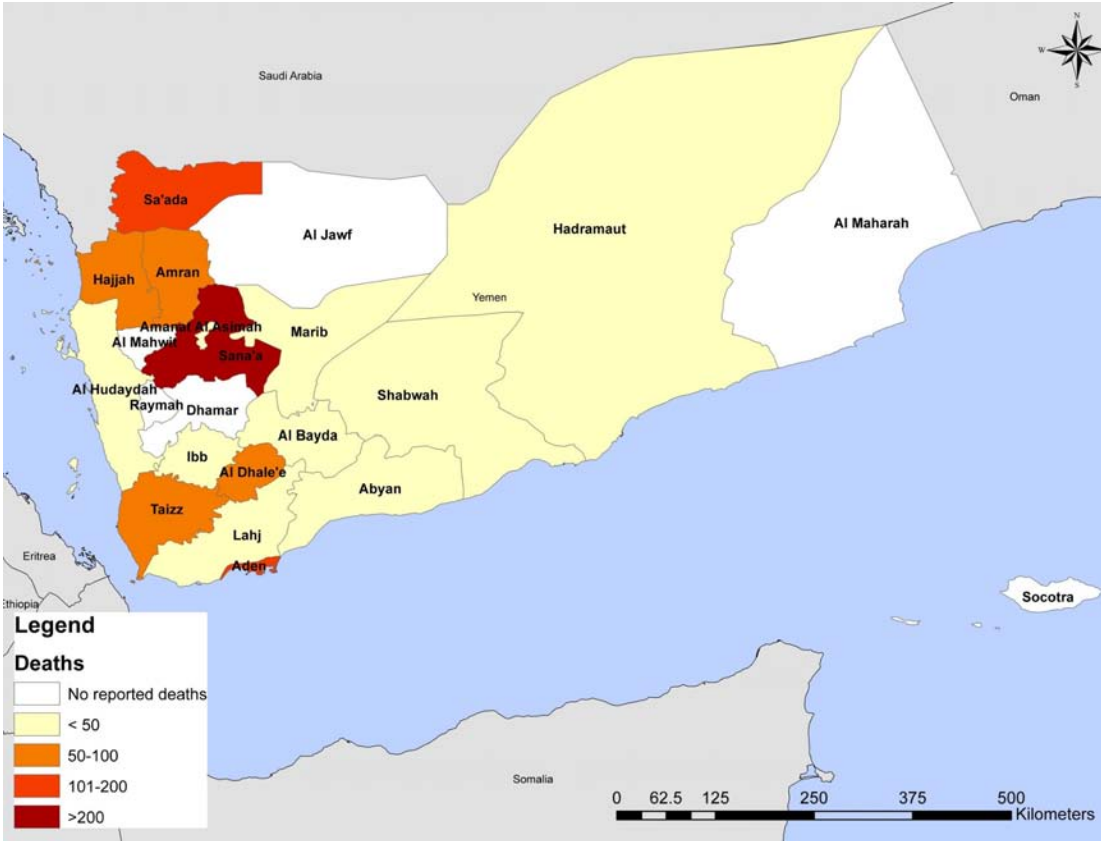
Raw data source: Yemen health cluster

DISCLAIMER

The figures shown are based on reporting by health facilities only, which may be an under-estimation of the actual figures. Figures of children and women were not reported on daily bases.

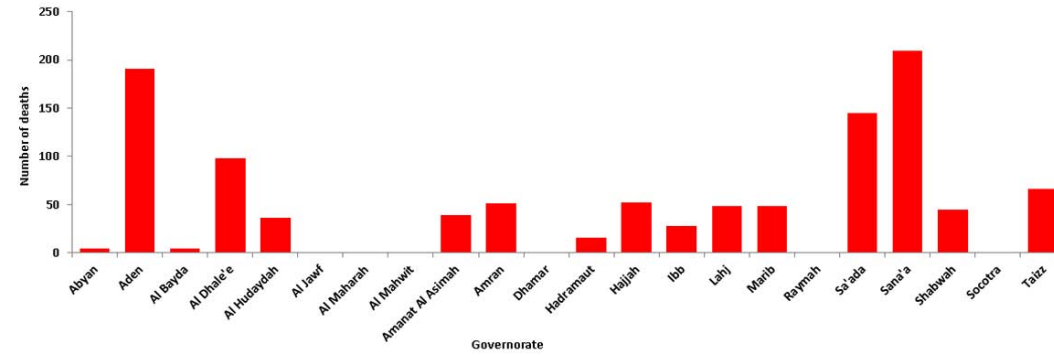
The boundaries and names shown and the designations used on this infographic do not imply the expression of any opinion whatsoever on the part of the World Health Organization concerning the status of any country, territory, city, or area, or of its authorities, or concerning the delimitation of its frontiers or boundaries. Dotted lines on maps represent approximate border lines for which there may not yet be full agreement. All reasonable precautions have been taken by WHO to produce this infographic. However this infographic is being distributed without warranty of any kind, either express or implied regarding its content. The responsibility for its interpretation and use lies with the user. In no event shall the World Health Organization be liable for damages arising from its use.

Yemen crisis: Health facility-based reported deaths, 19 March–20 April 2015

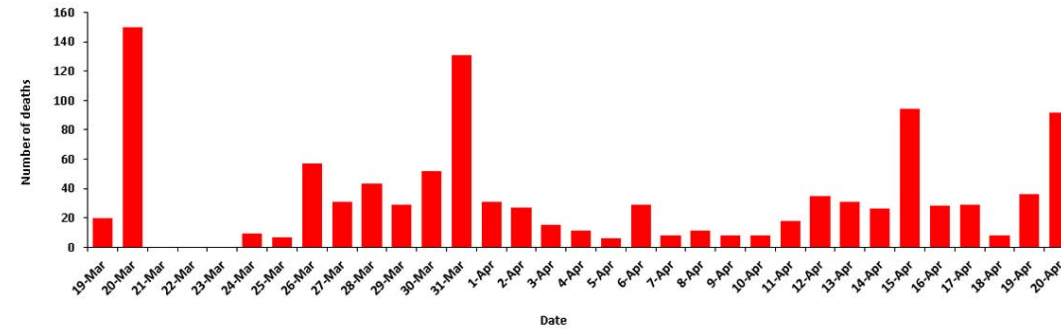


Raw data source: Yemen health cluster

Deaths per governorate



Deaths by day





**1080
TOTAL
DEATHS**



**48
CHILDREN
DEAD**



**28
WOMEN
DEAD**

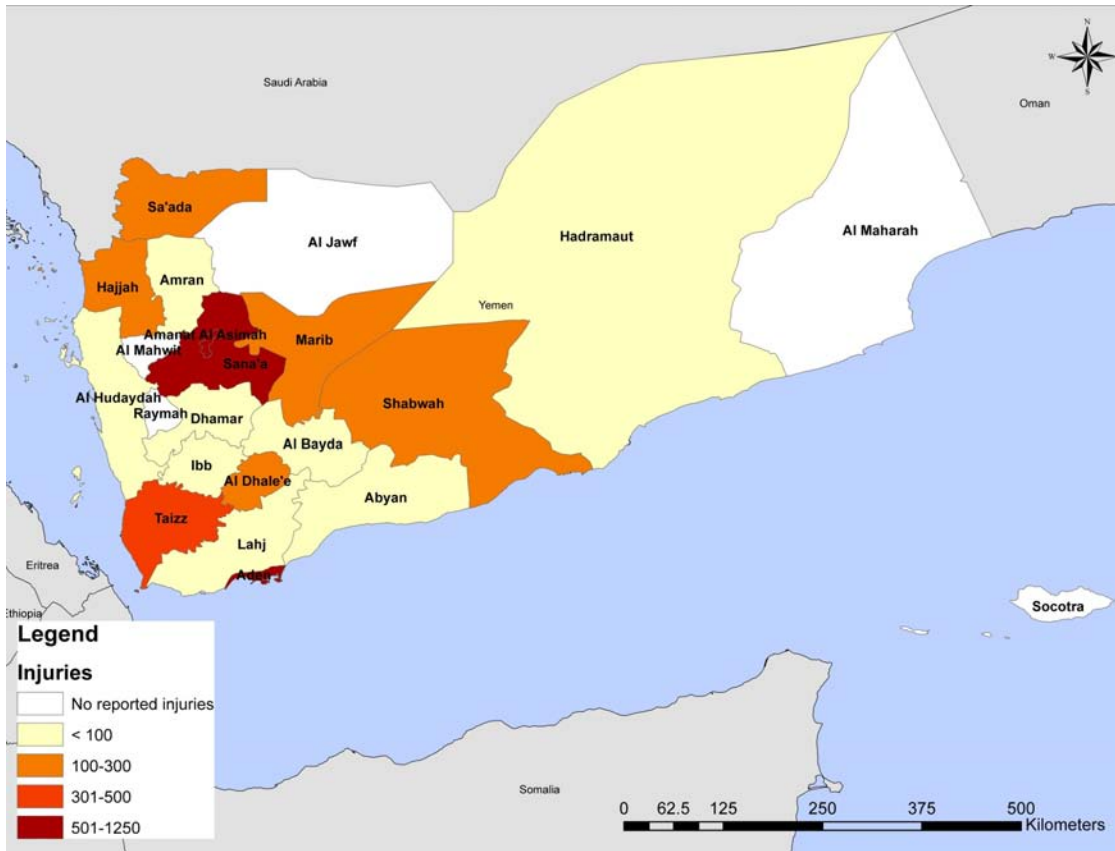
Raw data source: Yemen health cluster

DISCLAIMER

The figures shown are based on reporting by health facilities only, which may be an under-estimation of the actual figures. Figures of children and women were not reported on daily bases.

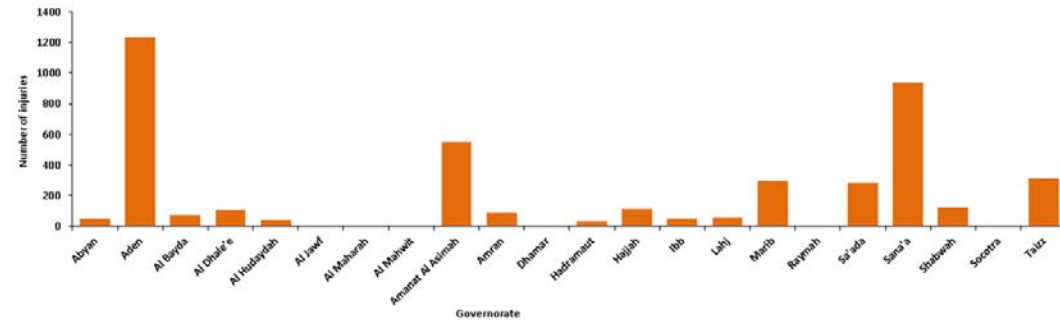
The boundaries and names shown and the designations used on this infographic do not imply the expression of any opinion whatsoever on the part of the World Health Organization concerning the status of any country, territory, city, or area, or of its authorities, or concerning the delimitation of its frontiers or boundaries. Dotted lines on maps represent approximate border lines for which there may not yet be full agreement. All reasonable precautions have been taken by WHO to produce this infographic. However this infographic is being distributed without warranty of any kind, either express or implied regarding its content. The responsibility for its interpretation and use lies with the user. In no event shall the World Health Organization be liable for damages arising from its use.

© WHO 2015. All rights reserved.

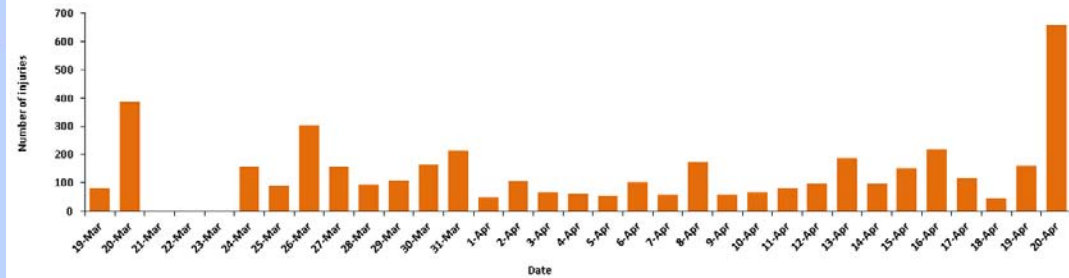


Raw data source: Yemen health cluster

Injuries per governorate



Injuries by day



 4352 TOTAL INJURIES	 143 CHILDREN INJURED	 80 WOMEN INJURED
---	---	---

Raw data source: Yemen health cluster

DISCLAIMER

The figures shown are based on reporting by health facilities only, which may be an under-estimation of the actual figures. Figures of children and women were not reported on daily bases.

The boundaries and names shown and the designations used on this infographic do not imply the expression of any opinion whatsoever on the part of the World Health Organization concerning the status of any country, territory, city, or area, or of its authorities, or concerning the delimitation of its frontiers or boundaries. Dotted lines on maps represent approximate border lines for which there may not yet be full agreement. All reasonable precautions have been taken by WHO to produce this infographic. However this infographic is being distributed without warranty of any kind, either express or implied regarding its content. The responsibility for its interpretation and use lies with the user. In no event shall the World Health Organization be liable for damages arising from its use.

© WHO 2015. All rights reserved.