

Governorate	Total deaths and injuries	Total deaths	Total injuries	children dead	children injured	women dead	women injured
Abyan	48	4	44	2	7	4	6
Aden	842	116	726	0	0	1	0
Al Bayda	17	4	13	0	0	0	0
Al Dhale'e	153	74	79	0	0	0	0
Al Hudaydah	62	31	31	0	0	0	0
Al Jawf	0	0	0	0	0	0	0
Al Maharah	0	0	0	0	2	0	1
Al Mahwit	0	0	0	0	0	0	0
Amanat Al Asimah	0	0	0	0	0	0	0
Amran	0	0	0	0	0	0	0
Dhamar	0	0	0	1	14	1	12
Hadramaut	38	14	24	0	0	0	0
Hajjah	156	52	104	0	0	0	0
Ibb	42	17	25	0	0	1	0
Lahj	60	27	33	6	5	7	2
Marib	99	11	88	20	26	2	4
Raymah	0	0	0	2	1	0	0
Sa'ada	157	65	92	0	0	0	0
Sana'a	835	189	646	0	0	0	0
Shabwah	138	35	103	0	0	1	1
Socotra	0	0	0	0	0	0	0
Taizz	192	9	183	0	0	0	0
Total	2839	648	2191	31	55	17	26



2839
TOTAL DEATHS AND INJURIES



684
TOTAL DEATHS



2191
TOTAL INJURIES

Raw data source: Yemen health cluster

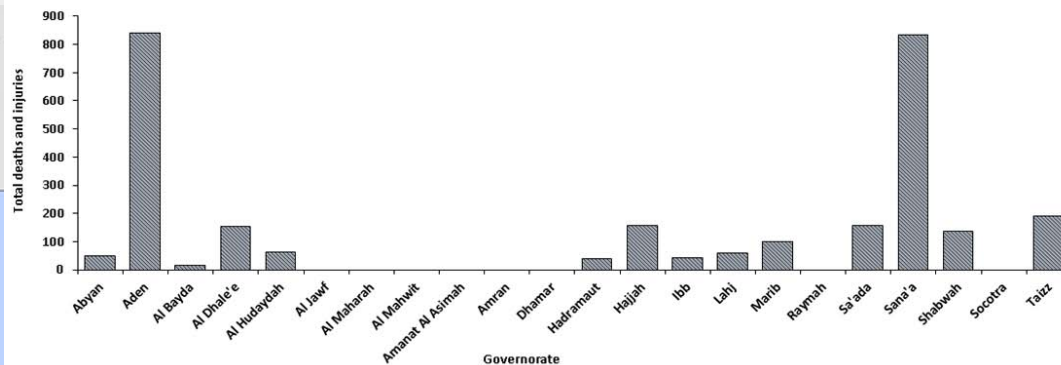
DISCLAIMER

The figures shown are based on reporting by health facilities only, which may be an under-estimation of the actual figures.

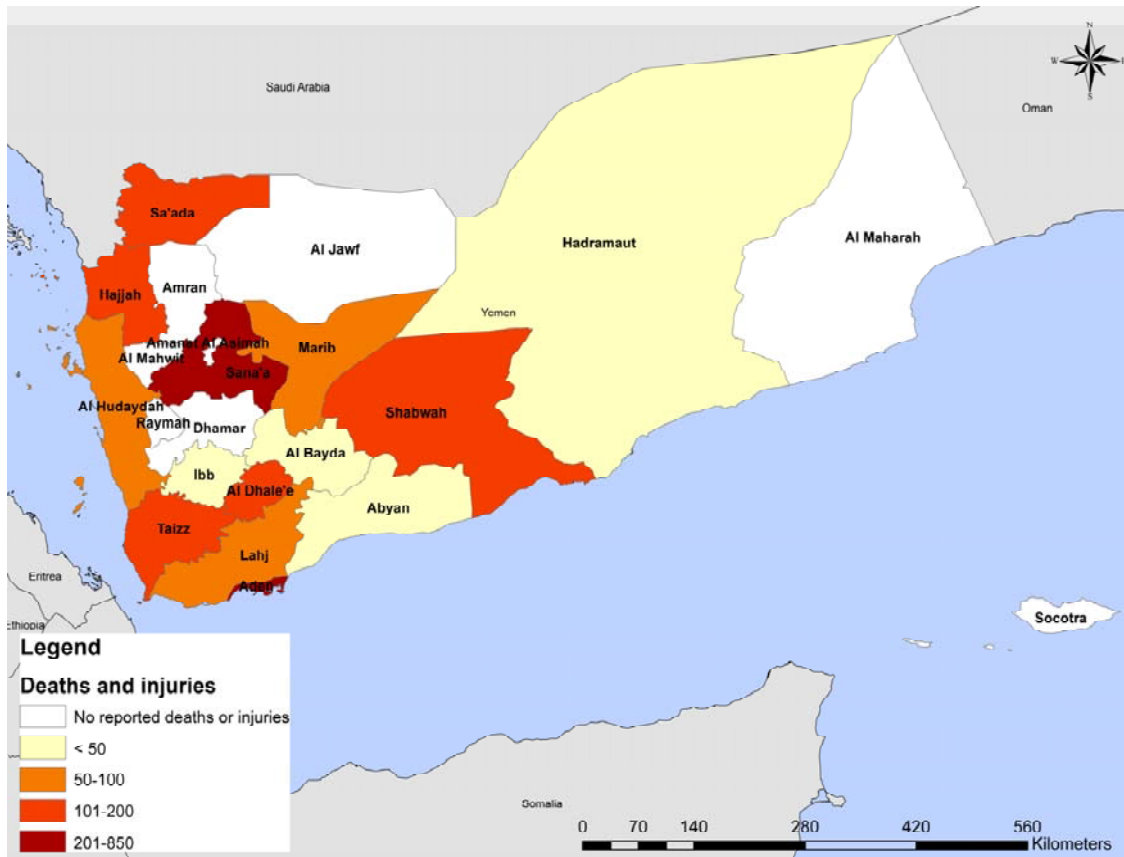
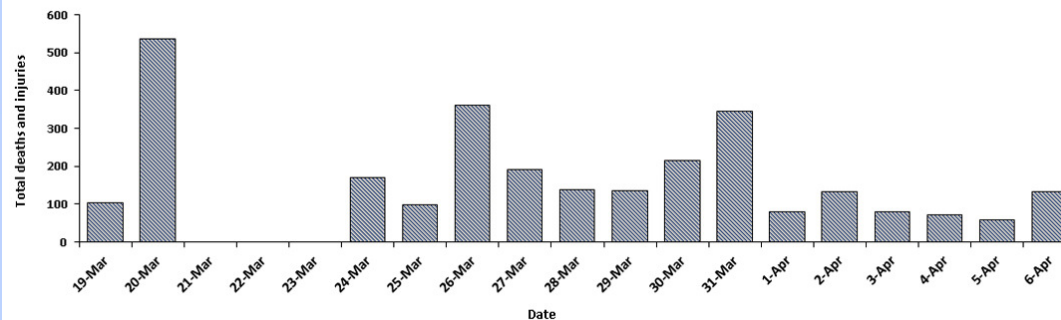
The boundaries and names shown and the designations used on this infographic do not imply the expression of any opinion whatsoever on the part of the World Health Organization concerning the status of any country, territory, city, or area, or of its authorities, or concerning the delimitation of its frontiers or boundaries. Dotted lines on maps represent approximate border lines for which there may not yet be full agreement. All reasonable precautions have been taken by WHO to produce this infographic. However this infographic is being distributed without warranty of any kind, either express or implied regarding its content. The responsibility for its interpretation and use lies with the user. In no event shall the World Health Organization be liable for damages arising from its use.

Yemen crisis: Health facility-based reported deaths and injuries, 19 March–6 April 2015

Total deaths and injuries per governorate



Total deaths and injuries by day



Raw data source: Yemen health cluster

2839
TOTAL DEATHS AND INJURIES

86
TOTAL CHILDREN INJURED AND DEAD

43
TOTAL WOMEN INJURED AND DEAD

Raw data source: Yemen health cluster

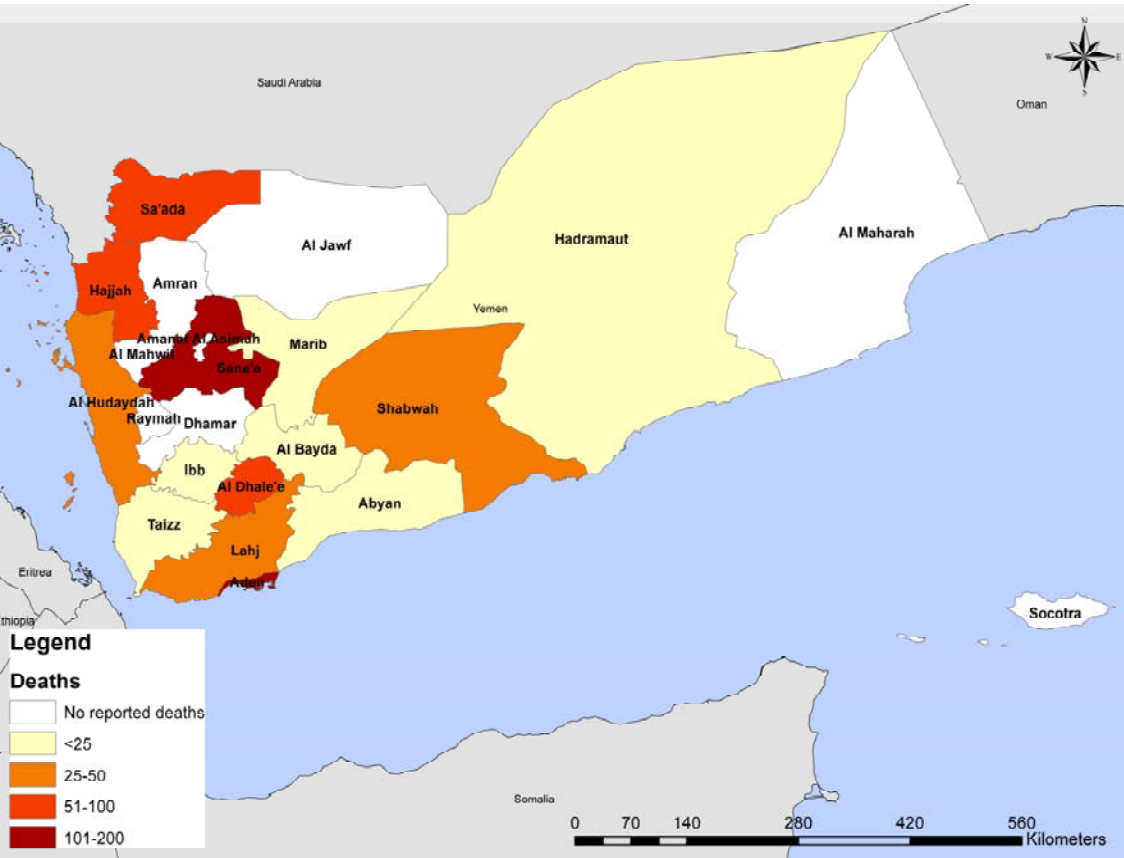
DISCLAIMER

The figures shown are based on reporting by health facilities only, which may be an under-estimation of the actual figures.

The boundaries and names shown and the designations used on this infographic do not imply the expression of any opinion whatsoever on the part of the World Health Organization concerning the status of any country, territory, city, or area, or of its authorities, or concerning the delimitation of its frontiers or boundaries. Dotted lines on maps represent approximate border lines for which there may not yet be full agreement. All reasonable precautions have been taken by WHO to produce this infographic. However this infographic is being distributed without warranty of any kind, either express or implied regarding its content. The responsibility for its interpretation and use lies with the user. In no event shall the World Health Organization be liable for damages arising from its use.

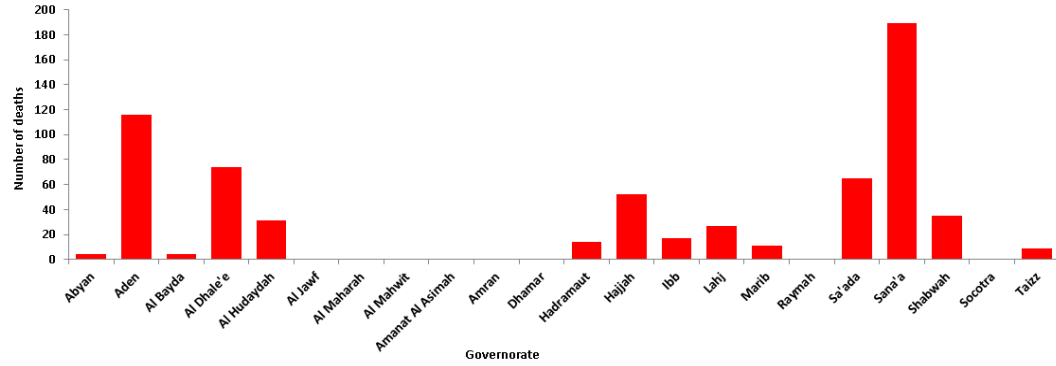
© WHO 2015. All rights reserved.

Yemen crisis: Health facility-based reported deaths, 19 March–6 April 2015

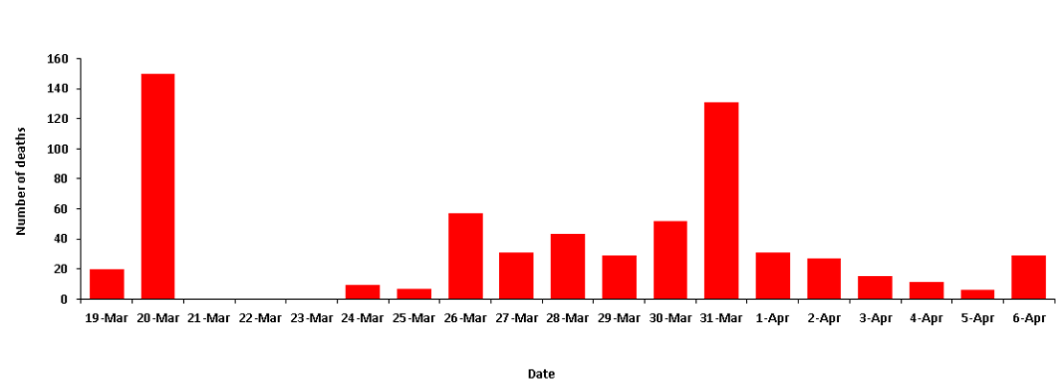


Raw data source: Yemen health cluster

Deaths per governorate



Deaths by day



Raw data source: Yemen health cluster

DISCLAIMER

The figures shown are based on reporting by health facilities only, which may be an under-estimation of the actual figures.

The boundaries and names shown and the designations used on this infographic do not imply the expression of any opinion whatsoever on the part of the World Health Organization concerning the status of any country, territory, city, or area, or of its authorities, or concerning the delimitation of its frontiers or boundaries. Dotted lines on maps represent approximate border lines for which there may not yet be full agreement. All reasonable precautions have been taken by WHO to produce this infographic. However this infographic is being distributed without warranty of any kind, either express or implied regarding its content. The responsibility for its interpretation and use lies with the user. In no event shall the World Health Organization be liable for damages arising from its use.



**684
TOTAL
DEATHS**



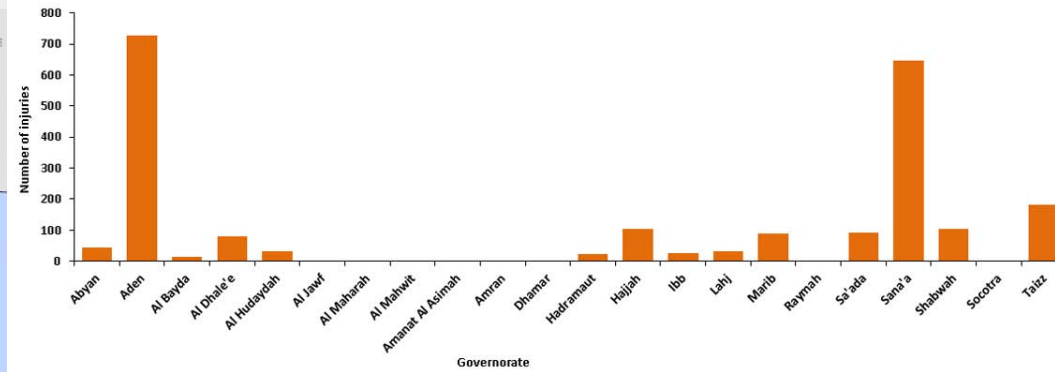
**31
CHILDREN
DEAD**



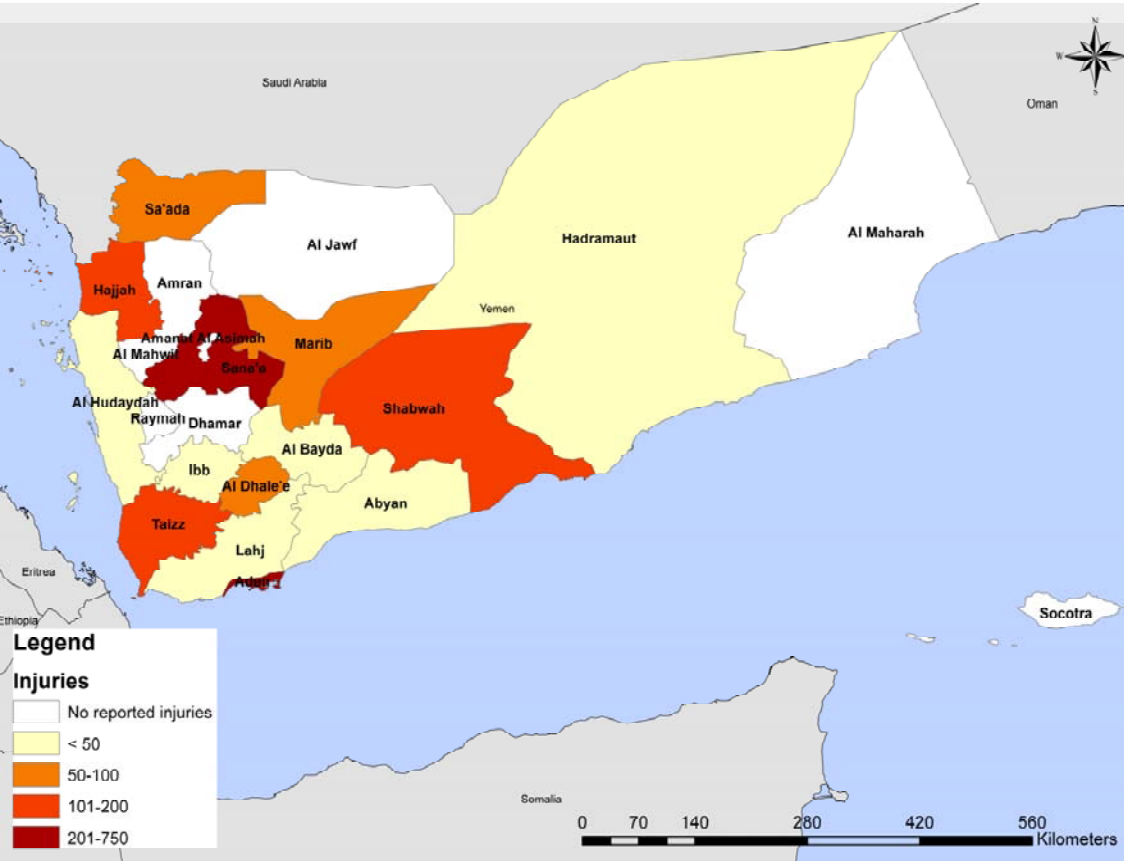
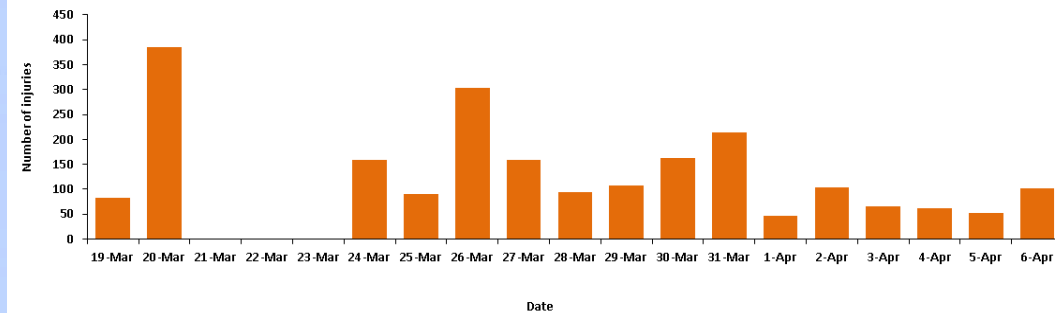
**17
WOMEN
DEAD**

Yemen crisis: Health facility-based reported injuries, 19 March–6 April 2015

Injuries per governorate



Injuries by day



Raw data source: Yemen health cluster



2191
TOTAL
INJURIES



55
CHILDREN
INJURED



26
WOMEN
INJURED

Raw data source: Yemen health cluster

DISCLAIMER

The figures shown are based on reporting by health facilities only, which may be an under-estimation of the actual figures.

The boundaries and names shown and the designations used on this infographic do not imply the expression of any opinion whatsoever on the part of the World Health Organization concerning the status of any country, territory, city, or area, or of its authorities, or concerning the delimitation of its frontiers or boundaries. Dotted lines on maps represent approximate border lines for which there may not yet be full agreement. All reasonable precautions have been taken by WHO to produce this infographic. However this infographic is being distributed without warranty of any kind, either express or implied regarding its content. The responsibility for its interpretation and use lies with the user. In no event shall the World Health Organization be liable for damages arising from its use.

© WHO 2015. All rights reserved.