


Trauma

4,106

Truma cases supported **




Nutrition

5
Stabilization centres are treating patients with severe acute malnutrition (SAM)

24
Patients with SAM with medical complications receiving treatment

33
Nutrition surveillance centres


5,382
Children under 5 screened



Integrated Management of Childhood Illness (IMCI)

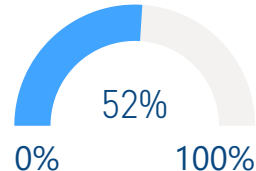
29
Working health centers in IMCI

1,016
IMCI services



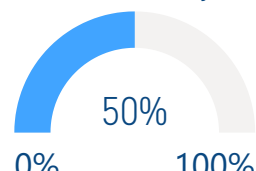
Immunization

DPT3 (under 1 y)



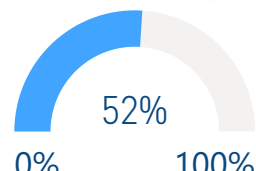
6,344

Measles 2 (1-2 y)




6,135

Polio 3 (under 1 y)



6,316




Mental Health

0
Mental health and psychosocial support interventions provided by NGOs

39
Health facilities and community centres providing MHPSS services

104
Schools providing MHPSS services Alerts




Newborns care at home (NCH)

20
Health villages working in NCH

287
Home visits

1
Referred mothers and newborns to specialized care



Neonatal resuscitation (NR):


2
Hospitals working in NR

491
Newborns

58
Referred newborns to specialized care

*North East Syria (Al-Hasakeh, Deir-ez-Zor, Ar-Raqqa)

**Based on public hospital received support from WHO



Primary Health Care

1 DoH

Public PHC facilities/DoH received medical equipment and supplies directly by WHO

10

Rolled out DoH/SARC mobile medical teams/clinics



Health Information

26

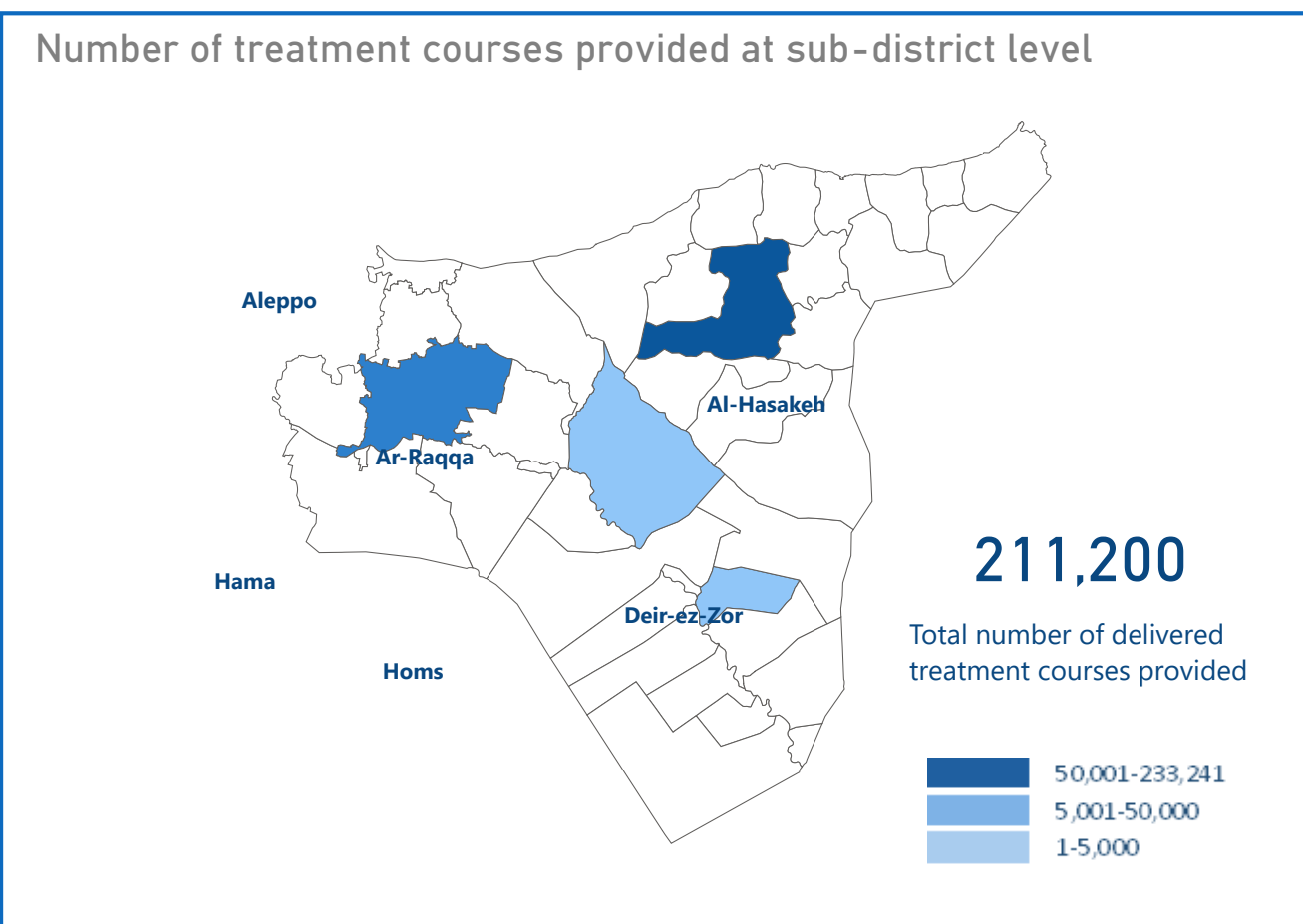

Field visits (assessments, supervision, monitoring and evaluation)



Secondary Health Care

7

Hospitals supported directly by WHO with medical equipment and supplies*

EWARS

333


Sentinel sites

Sentinel sites submitting weekly surveillance reports: **83.0%**

Top 5 reported morbidities:

- 1-Influenza Like Illness
- 2-Acute Diarrhea
- 3- Suspected Hepatitis (Jaundice)
- 4- Leishmaniasis
- 5-Scabis

Alerts investigated and responded to in a timely manner: **100%**



Attacks on Health care

1

Number of Attacks

0

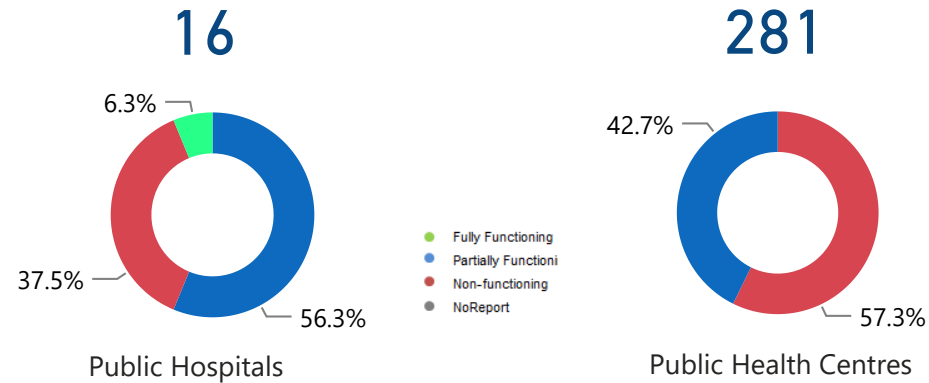
Health workers killed

0

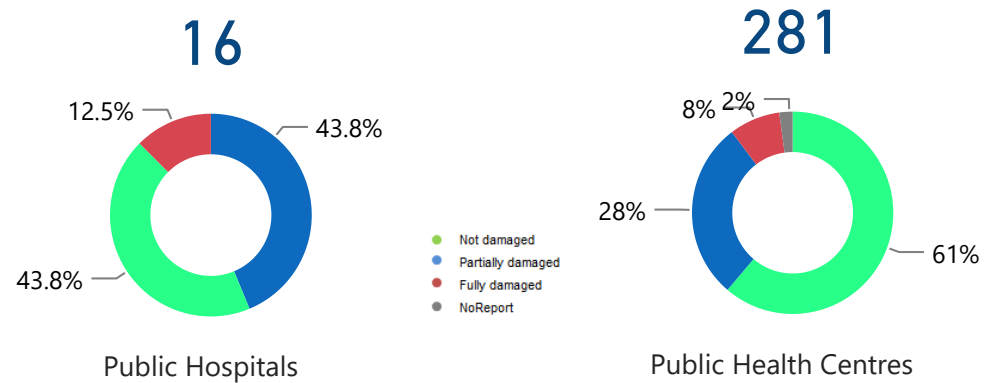
Health workers Injured

*Other undefined hospitals are supported indirectly throughout MoH and MoHE at central level

HeRAMS : Functionality Status



HeRAMS : Level of damage



HeRAMS : Consultations



67,092
Public Hospitals



96,869
Public Health centres



Operations Support and logistic

8

Total number of regular deliveries across the country including IA convoys

5.16

Total weight (tons) of regular deliveries across the country including IA convoys



Total regular deliveries across the country

8

Total number of regular deliveries

Total weight (tons) of supplies delivered **5.16**

0.00

Medicines

0.10

Equipment

211,200

Total number of treatment courses delivered

5.06

Kits

0.00

Non-medical supplies (WASH, Nutrition, and others)



Inter-agency convoys

0

Total number of IA convoys

Total weight (tons) of supplies delivered **0**

0

Medicines

0

Equipment

0

Total number of treatment courses delivered

0

Kits

0

Non-medical supplies (WASH, Nutrition, and others)



Training

Health Care Providers Trained

0

Total of health care providers trained



National NGOs Coordination



1

National NGOs as implementing partners



459

PHC outpatient consultations provided by WHO partners



0

IDP camps/ settlements covered by WHO partners



0

Supported PHC centres by WHO implementing partners



0

Treatment courses provided by national NGOs



0

People with disabilities assisted by WHO partners



2

Mobile medical teams rolled out



268

Patients referred for specialized treatment



0

Beneficiaries from resilience activities (Quarterly)



0

Static medical points supported



391

Trauma cases supported by WHO partners



0

Beneficiaries of raising awareness activities (Quarterly)

The boundaries and names shown and the designations used on this map do not imply the expression of any opinion whatsoever on the part of the World Health Organization concerning the legal status of any country, territory, city or area or of its authorities, or concerning the delimitation of its frontiers or boundaries. Dotted and dashed lines on maps represent approximate border lines for which there may not yet be full agreement

Data source: WHO programs, 4Ws
Map production: Health Information Management Unit, Country office, Syrian Arab Republic