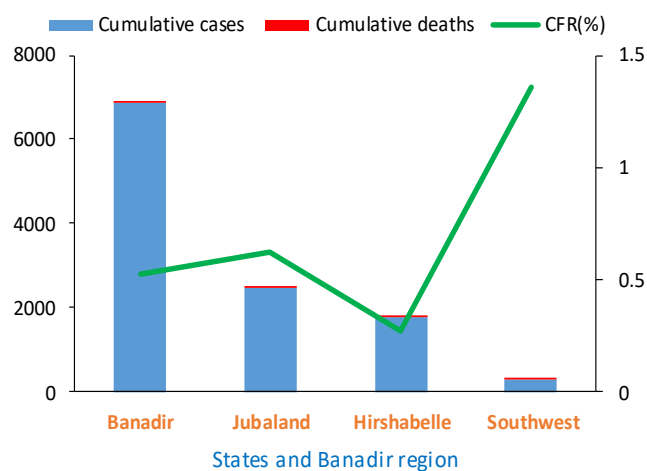


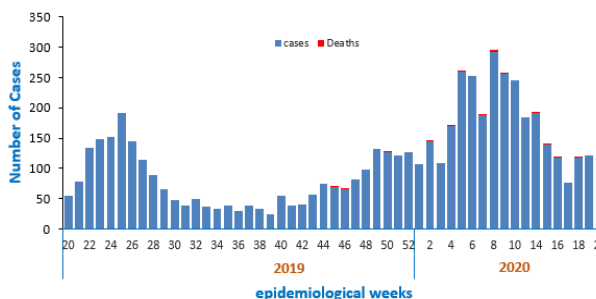
Highlights

- During week 20 a total of 185 new cases of cholera and 0 death were reported from 15 districts of Banadir, Beletweyne district of Hiran region. No case was reported from other areas
- Since December 2017, a total of 13 361 cumulative cases, including 66 deaths (CFR 0.5%), were reported from three (3) states of Somalia (Hirshabelle, Jubbaland and South West state) and Banadir region
- With a cumulative attack rate of 294 cases per 100 000 populations., Kismayo (Jubbaland) and Daynile (Banadir) districts are the most affected districts with an attack rate of 1 669 and 1 587 cases per 100,000 population.
- Though the overall case-fatality rate (CFR) was 0.5%, higher rates were observed in Abdilaziz, Karan and Kurtunwarey districts exceeding the WHO's threshold of <1% case fatality rate
- Of the 1 413 stool samples tested for culture since December 2017, 380 samples were tested positive for *Vibrio cholerae* serotype Ogawa
- Culture and sensitivity tests performed at the central public health laboratory in Mogadishu, show that the isolated *Vibrio cholerae*, O1, serotype Ogawa is sensitive to chloramphenicol and tetracycline but resistant to ampicillin and nalidixic acid

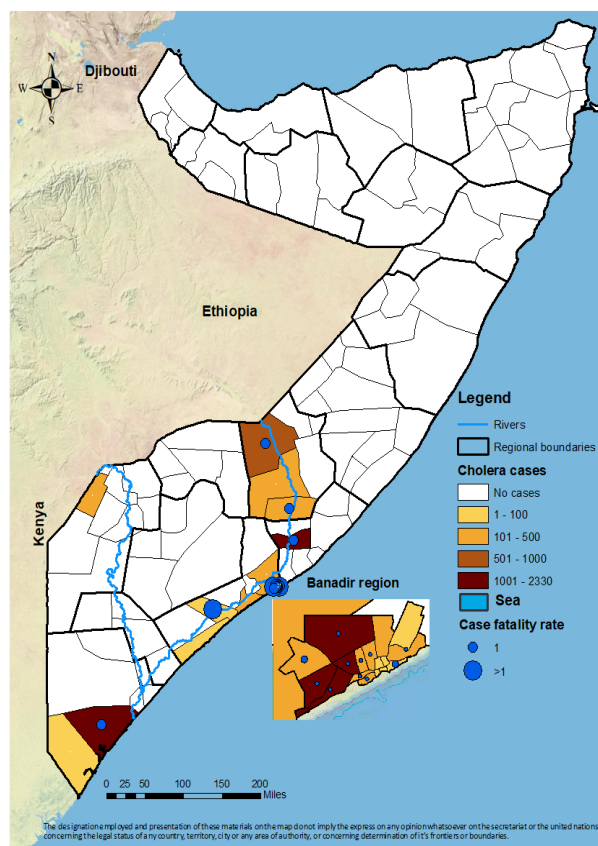
Cholera cases ,deaths and Case fatality rates by state of Somalia, December 2017 to 17 May, 2020



Trends of cholera cases in Somalia from 17 May, 2019 to 17 May, 2020



Distribution of cholera cases from December 2017 to 17 May, 2020



Summary of statistics

- **185** new cases of cholera and **0** deaths were reported during week **20**, of which **123 (66.48%)** were children under **5** years of age
- **13 361** cumulative cases including **66** deaths were reported since December 2017 when the outbreak began, of which **8 492 (63.55%)** were children under **5** years of age and **6 471(48.43%)** cases were females
- **3 500** cumulative cases of cholera and sixteen (**16**) deaths have been reported in 2020

Suspected cholera cases, attack rate, deaths and case-fatality rate by district (December 2017 to 17 May, 2020)

| State/region | District | Cases | Population | Deaths | CFR (%) | Attack Rate |
|-----------------------|---------------|---------------|------------------|-----------|------------|-------------|
| Banadir. ^b | Abdul Aziz | 31 | 47 332 | 1 | 3.2 | 65 |
| | Bondere | 52 | 109 840 | 0 | 0.0 | 47 |
| | Dharkenly | 1218 | 163 855 | 2 | 0.2 | 743 |
| | Danyile | 1523 | 93 977 | 13 | 0.9 | 1 621 |
| | Hamar Jabjab | 428 | 95 296 | 2 | 0.5 | 449 |
| | Hamar Weyn | 95 | 100 088 | 0 | 0.0 | 95 |
| | Hawal Wadag | 306 | 118 585 | 1 | 0.3 | 258 |
| | Helliwa | 68 | 131 341 | 0 | 0.0 | 52 |
| | Hodan | 1 616 | 251 045 | 2 | 0.1 | 644 |
| | Kahda | 214 | 112 130 | 2 | 0.9 | 191 |
| | Karan | 135 | 253 106 | 1 | 0.7 | 53 |
| | Madina | 1 578 | 173 573 | 8 | 0.5 | 909 |
| | Shangani | 23 | 43 775 | 0 | 0.0 | 53 |
| | Shibis | 28 | 172 842 | 0 | 0.0 | 16 |
| | Waberi | 272 | 100 540 | 2 | 0.7 | 271 |
| Wardegly | 289 | 128 159 | 2 | 0.7 | 226 | |
| Yaqshid | 150 | 314 160 | 0 | 0.0 | 48 | |
| Hirshabelle | Belet Weyne | 983 | 222 251 | 6 | 0.6 | 442 |
| | Bulo Burti | 196 | 95 403 | 0 | 0.0 | 205 |
| | Jalalaqsi | 226 | 73 861 | 1 | 0.4 | 306 |
| | Jowhar | 1 118 | 291 189 | 4 | 0.4 | 384 |
| Jubbaland | Belet Hawa | 117 | 108 876 | 0 | 0.0 | 107 |
| | Kismayo | 2 330 | 139 585 | 15 | 0.6 | 1 669 |
| | Badade | 30 | 45 956 | 0 | 0.0 | 65 |
| South West | Afgoi | 153 | 263 633 | 0 | 0.0 | 58 |
| | Brava | 14 | 111 433 | 0 | 0.0 | 13 |
| | Kurtun-waarey | 31 | 211 924 | 4 | 12.9 | 15 |
| | Marka | 137 | 511,031 | 0 | 0.0 | 27 |
| Total | | 13 361 | 4 484 786 | 66 | 0.5 | 298 |

^a Case fatality rate >1% has been highlighted as red ^b Banadir is not classified as a state