

This map represents current health service delivery of international and national organizations serving IDPs, refugees and/or host communities. Health services impacted may include: nutrition supplementation, Primary health care, outbreak detection and management, immunization for children, reproductive health care and family planning, and/or referral care.

**Legend**

- IDP camps with closing projects before June
- Refugee Camp with closing projects before June
- IDP camp
- Refugee Camp

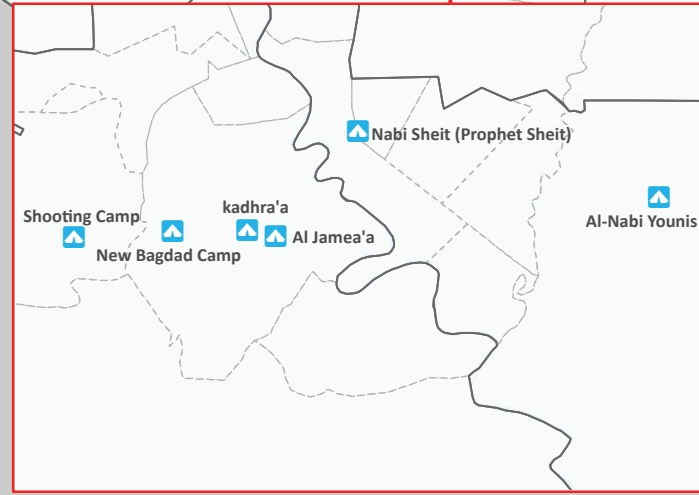
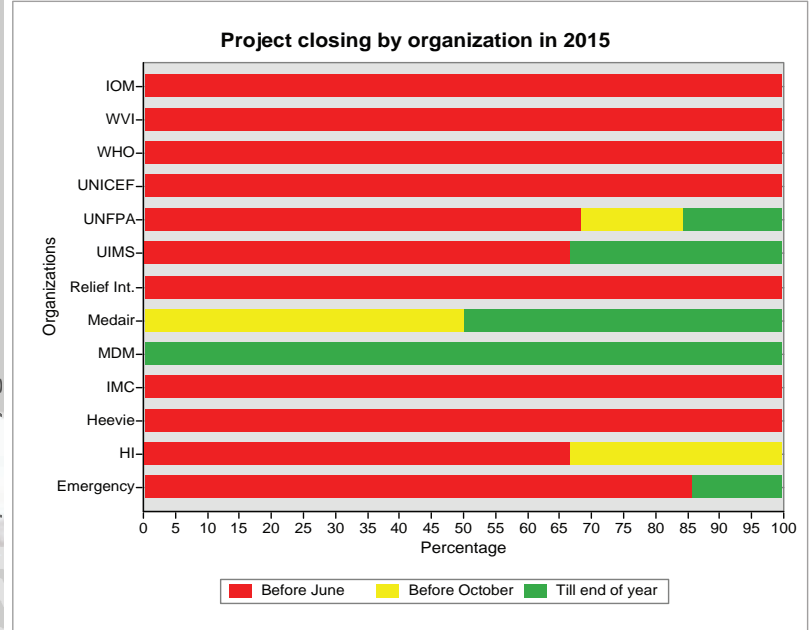
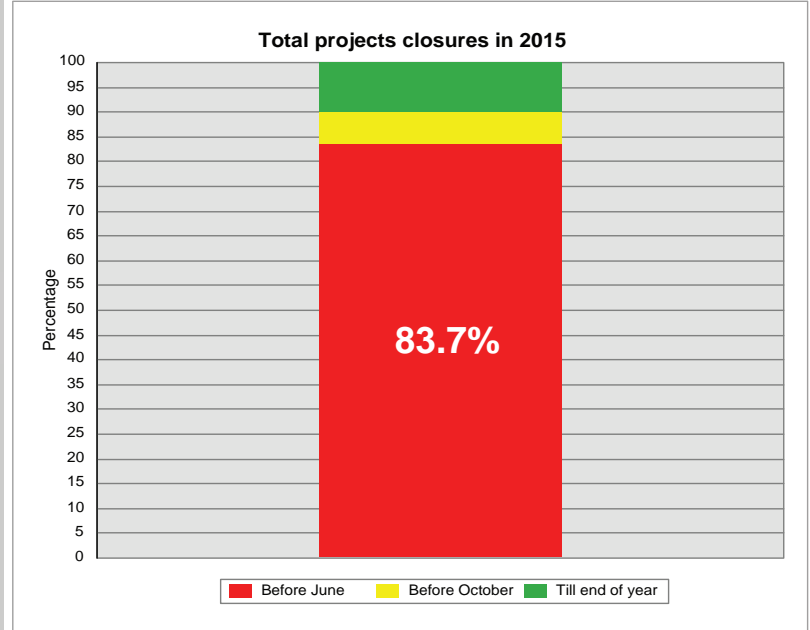
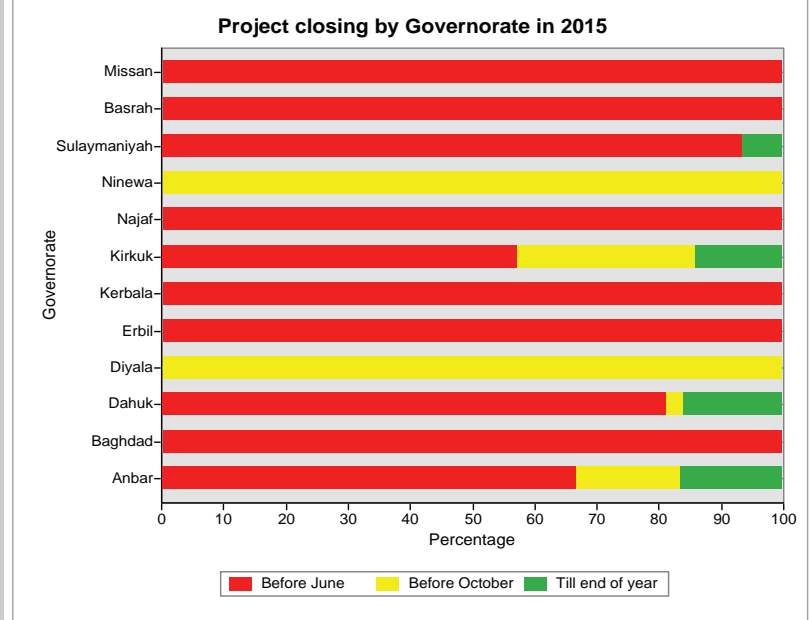
**Camps with ongoing projects**

- IDP camp
- Refugee Camp

Governorate	IDP Population in Camps	IDP population Non camps	Total IDP Population	Total Refugees Population	Total IDP+Refugee Population
Anbar	-	464,730	464,730	4,512	469,242
Babylon	-	59,154	59,154	-	59,154
Baghdad	5,916	470,148	476,064	416	476,480
Basrah	1,338	9,870	11,208	-	11,208
Dahuk	141,678	314,556	456,234	99,951	556,185
Diyala	14,184	123,846	138,030	-	138,030
Erbil	9,342	242,424	251,766	110,464	362,230
Kerbala	48	69,336	69,384	-	69,384
Kirkuk	12,066	365,580	377,646	769	378,415
Missan	468	7,134	7,602	-	7,602
Muthanna	-	3,972	3,972	-	3,972
Najaf	-	84,408	84,408	-	84,408
Ninewa	43,458	147,372	190,830	1,306	192,136
Qadisiya	-	21,684	21,684	-	21,684
Salah al-Din	-	136,518	136,518	-	136,518
Sulaymaniyah	15,546	158,250	173,796	29,859	203,655
Thi-Qar	330	8,418	8,748	-	8,748
Wassit	-	34,284	34,284	-	34,284
Others	-	-	-	926	926
<b>Grand Total</b>	<b>244,374</b>	<b>2,721,684</b>	<b>2,966,058</b>	<b>248,203</b>	<b>3,214,261</b>

Projects by end date by partner organization

Organization	Before June	Before October	Till end of year	Grand Total
Emergency	6	0	1	7
HI	4	2	0	6
Heevie	16	0	0	16
IMC	3	0	0	3
MDM	0	0	3	3
Medair	0	1	1	2
Relief Int.	2	0	0	2
UIMS	2	0	1	3
UNFPA	13	3	3	19
UNICEF	10	0	0	10
WHO	9	0	0	9
WVI	3	0	0	3
IOM	9	0	0	9
<b>Grand Total</b>	<b>77</b>	<b>6</b>	<b>9</b>	<b>92</b>



**Disclaimer:**  
Information from some agencies may not be reflected in this map due to the nature of services they provide.  
The boundaries and names shown and the designations used on this map do not imply the expression of any opinion whatsoever on the part of the World Health Organization concerning the legal status of any country, territory, city or area or of its authorities, or concerning the delimitation of its frontiers or boundaries.  
In no event shall the World Health Organization be liable for damages arising from the use of this map.  
© WHO 2015. All rights reserved.  
Data source date: 17-May-15  
Production date: 01-Jun-15  
Document Name: irq\_who\_supported\_NGO\_partner\_data\_010615  
Map size: A3  
Source dataset: WHO/MSH/IOM DTM/CCM/Health Cluster/  
Source of the layer: OCHA  
GLIDE number: OT-2014-000074-IRQ  
Security level: Public  
Online resources: humanitarianresponse.info  
For further information please contact to: hussains@who.int, emacoirqim@who.int

