

IRAQ: New Cases of Confirmed Cholera by District

(August 30th - 11th November 2015)

WEEK 36

24 Cases



WEEK 37

15 Cases



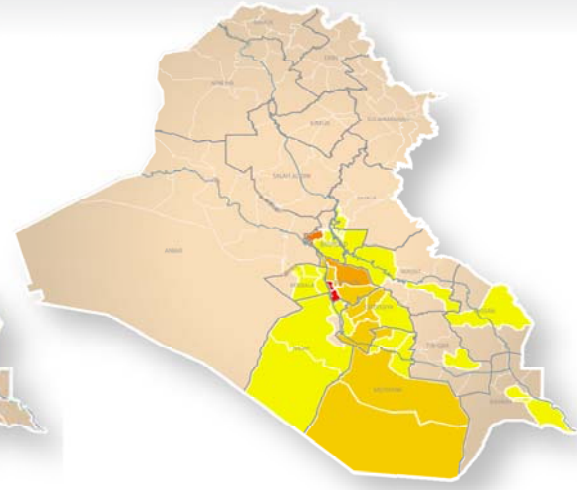
WEEK 38

138 Cases



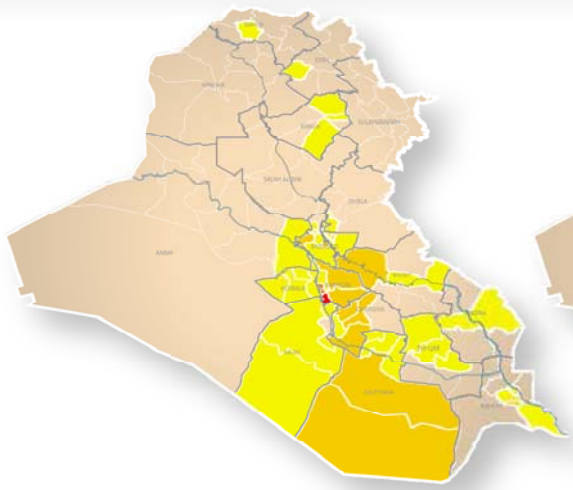
WEEK 39

991 Cases



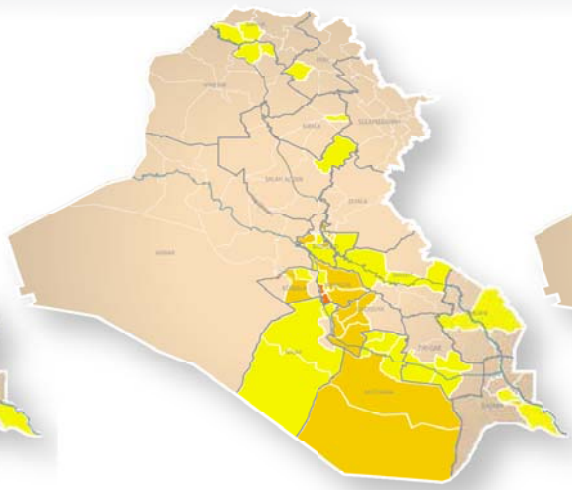
WEEK 40

825 Cases



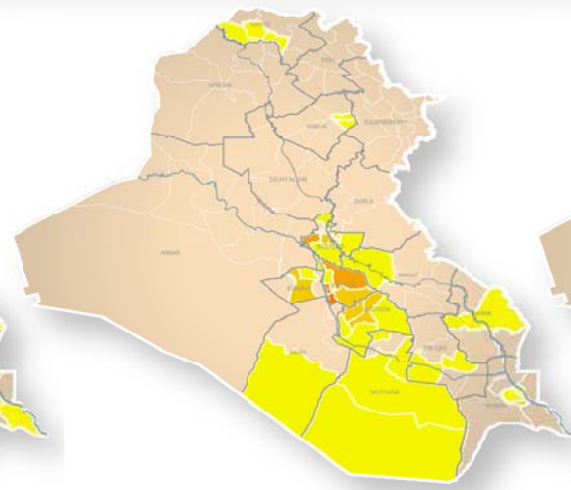
WEEK 41

799 Cases



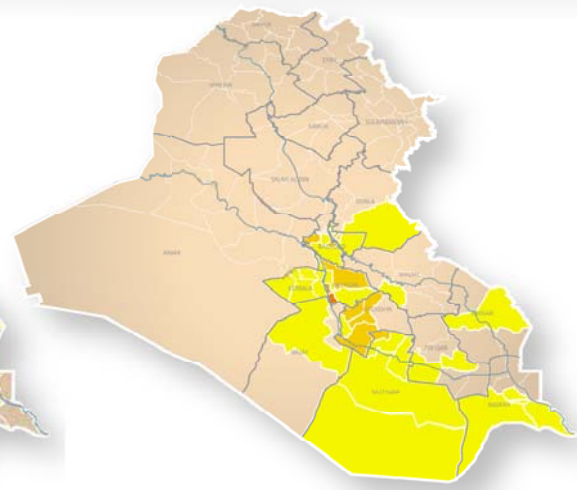
WEEK 42

724 Cases



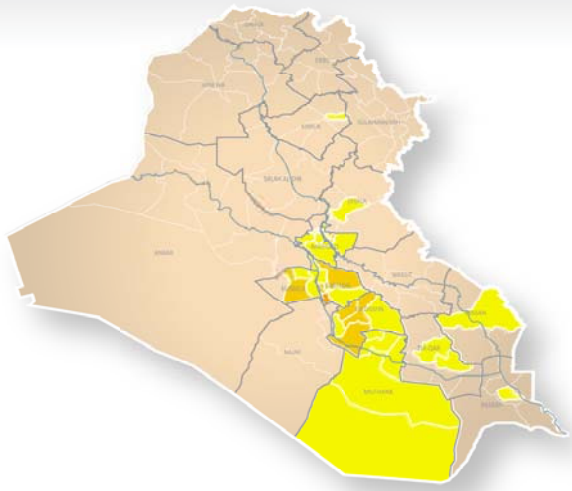
WEEK 43

541 Cases



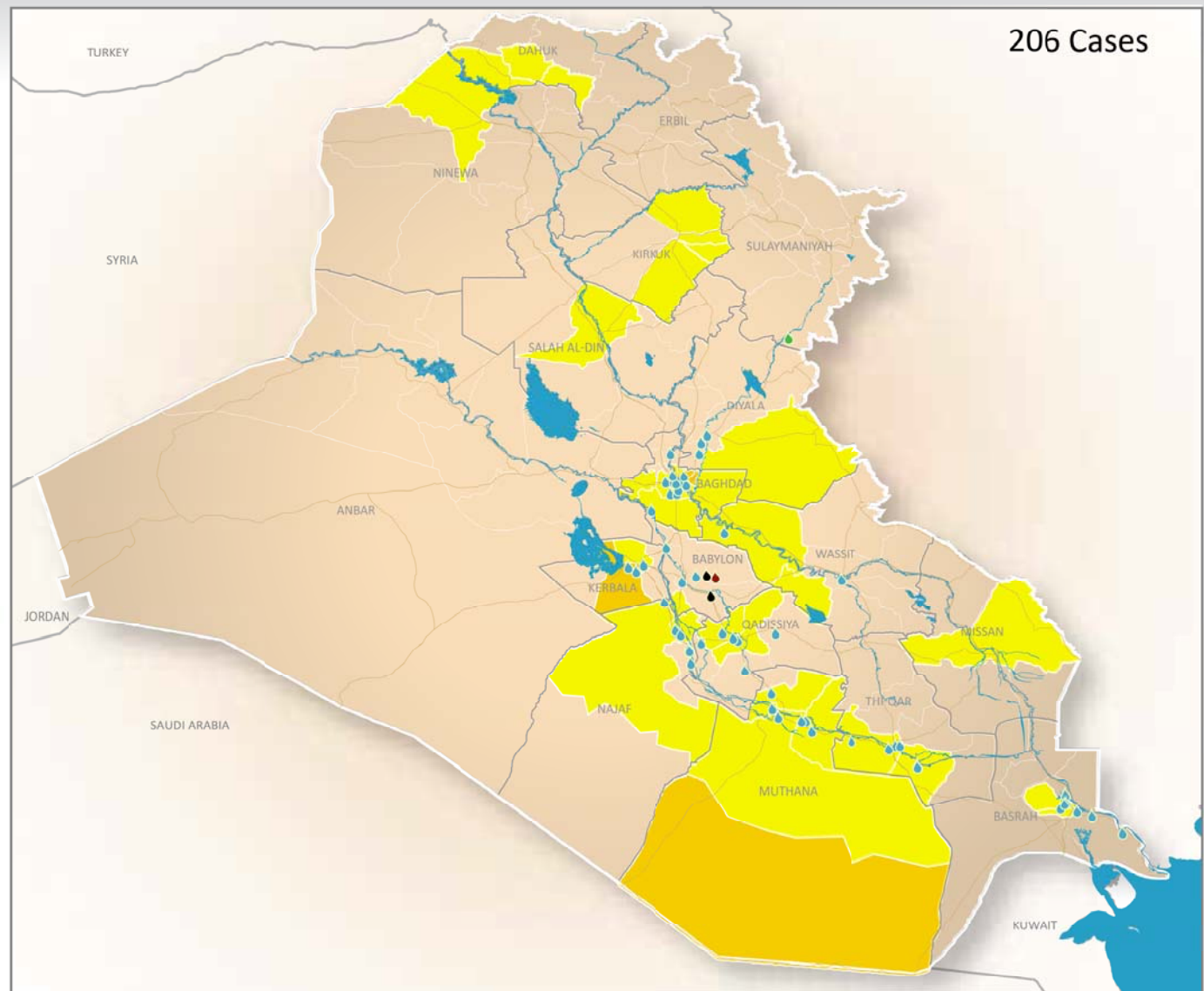
WEEK 44

330 Cases



LATEST EPI-WEEK: 45

206 Cases



LEGEND

Number of Cholera Cases Reported During the Week

1 - 10

11 - 50

51 - 100

101 - 200

201 - 300

Water Sources Tested as of 11 October 2015

- Protected and Chlorinated
- Unprotected and Chlorinated
- Protected and Not Chlorinated
- Unprotected and Not Chlorinated

Waterway

Roadway

Note: Current and prior epi-week case numbers are updated as laboratory results are confirmed.

Date of Creation: 12 November 2015

Further Information: World Health Organization Iraq Country Office, email wriraq@who.int

Data Source: Ministry of Health / WHO

District Boundaries: Health province boundaries do not always match administrative boundaries

Disclaimer: The boundaries and names shown and the designations used on this map do not imply the expression of any opinion whatsoever on the part of WHO concerning the legal status of any country, territory, city or area or of its authorities, or concerning the delimitation of its frontiers or boundaries. All reasonable precautions have been taken by WHO to produce this map. However this map is being distributed without warranty of any kind, either express or implied regarding its content. The responsibility for its interpretation and use lies with the user. In no event shall the World Health Organization be liable for damages arising from its use. © WHO 2015. All rights reserved.